



# Countywide Yield Inventory and Study

## County of Forsyth, Georgia

Revised January, 2020





## Background and Purpose

### History and MUTCD Guidance

In 1950, the first yield sign was implemented at a historically dangerous intersection in Tulsa, Oklahoma. This original yield sign was used to help establish the clear right-of-way at the intersection while also providing a tool for law enforcement to assign responsibility during a collision. Before the adoption of the yield sign, right-of-way laws were difficult to enforce and drivers often disobeyed them.

Consequently, a Tulsa police officer wanted a sign that would establish a clear right-of-way and assign responsibility during a collision. After the first year that the yield sign was applied in Tulsa, collision rates dropped and drivers were observed being more cautious at the yield-controlled intersection. Due to the initial success, Tulsa began to place more yield signs throughout the city, and the adoption of yield signs began to spread to other cities throughout the United States.

In 1954, the Manual on Uniform Traffic Control Devices (MUTCD), established the yield sign as an inverted triangle that was used to allocate the right-of-way at applicable intersections. The inverted triangle shape is used exclusively for yield signs. Initially yield signs were yellow, but in 1971 the MUTCD specified that yield signs be red, as this color was deemed to be the most noticeable for drivers. Today, yield signs are utilized throughout the United States as well as in various countries around the world.

According to the MUTCD, the yield sign is a regulatory sign that assigns right-of-way to traffic on certain approaches to an intersection. Vehicles controlled by a yield sign need to slow down to a speed that is reasonable for the existing conditions or stop when necessary to avoid interfering with conflicting traffic (MUTCD Sec 2B-08). Under MUTCD guidelines established in section 2B-09, the yield sign may be used under the following conditions:

- A. On the approaches to a through street or highway where conditions are such that a full stop is not always required.
- B. At the second crossroad of a divided highway, where the median width at the intersection is 30 feet or greater. In this case, a STOP or YIELD sign may be installed at the entrance to the first roadway of a divided highway, and a YIELD sign may be installed at the entrance to the second roadway.



- C. For a channelized turn lane that is separated from the adjacent travel lanes by an island, even if the adjacent lanes at the intersection are controlled by a highway traffic control signal or by a STOP sign.
- D. At an intersection where a special problem exists and where engineering judgment indicates the problem to be susceptible to correction by the use of the YIELD sign.
- E. Facing the entering roadway for a merge-type movement if engineering judgment indicates that control is needed because acceleration geometry and/or sight distance is not adequate for merging traffic operation.

### Georgia State Law and GDOT Guidance

Under Georgia state law, the driver of a vehicle intending to turn to the left within an intersection or into an alley, private road, or driveway shall yield the right of way to any vehicle approaching from the opposite direction which is within the intersection or so close thereto as to constitute an immediate hazard (OCGA: 40-6-71). Additionally, the 2018-2019 official Georgia Drivers Manual states that when making a left turn at an intersection, or into an alley or driveway, the driver must yield the right of-way to all traffic coming from the opposite direction (Georgia Drivers Manual, p. 22).

Moreover, the Georgia Department of Transportation (GDOT) has also provided statewide guidance and supplemental case studies on the application of yield signs. GDOT has stated that three Georgia guidelines that pertain to roadway yield conditions are:

- 1) *If you approach a traffic signal that is displaying red in your direction, and you yield at a yield sign instead of stopping, you can be given a citation for running the red light. This is the case even if you were in a right turn lane, and there was a striped island. If there was a raised concrete island, you should not get a ticket, because you were technically at a separate intersection and under the control of the yield sign at that point, not under the control of the traffic signal.*
- 2) *Left turning vehicles must yield to all oncoming traffic, including those vehicles approaching from the opposite direction in a right turn lane.*
- 3) *If a yield sign is present, the driver that had the yield sign is at fault in an accident*

To summarize, the first guideline above advises that right-turning drivers approaching a traffic signal should completely stop at an intersection, unless the right-turn lane is separated by a





raised concrete island. The raised concrete island technically creates a separate intersection where the right-turning driver is under the control of the yield sign and not the traffic signal.

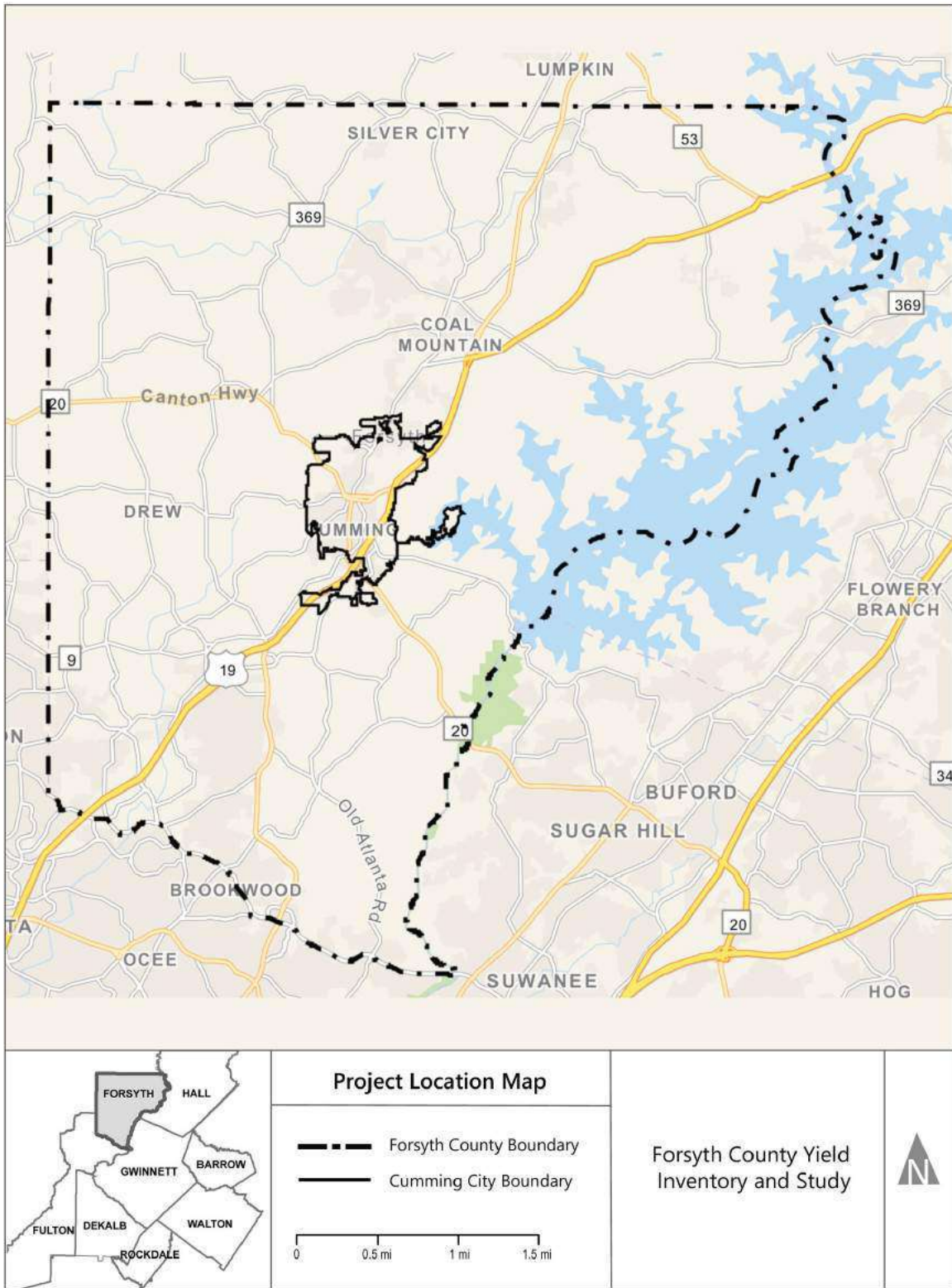
The second and third guidelines state that left-turning vehicles must yield to oncoming traffic even if the oncoming vehicle is turning right. Under this legal guidance, left-turning vehicles must yield to all oncoming vehicles including those vehicles approaching from the opposite direction in a right-turn lane. However, if a yield sign is present, the driver which has the yield control is at fault in an accident. Thus, it is imperative to uniformly and accurately apply yield signs in a way that correctly assigns the right-of-way and liability in case of a collision.

### Background Conditions

As it pertains to Forsyth County, there have been numerous questions about the application of yield signs throughout the county. In addition, it appears that similar application issues are also prevalent in other surrounding counties. Yield signs in general have not been uniformly applied to roadways according to the MUTCD, GDOT guidance, and the current (2018-2019) Georgia Drivers Manual standards throughout the state. For the purposes of this study, the focus is to make certain that there is a consistent application of yield signs in Forsyth County along county roadways.

In April 2019, Forsyth County hired Moreland Altobelli to conduct a countywide yield inventory and study which also included developing new yield sign standard treatments. The county wanted to study current practices and standards in order to establish a consistent yield sign application procedure. Roadways under Forsyth County jurisdiction were inventoried and mitigated excluding Georgia state routes, neighborhood roads, and the City of Cumming roadways. Figure 1 shows the project location and limits of the study. The purpose, methodology, and results of the yield study can be found in the following sections.

Figure 1 – Project Location Map





## Treatment

Using State of Georgia, GDOT, MUTCD, and local jurisdiction guidance, Moreland Altobelli developed new standard detail drawings approved by Forsyth County on right-turn treatments along county roadways. The three treatment types that were approved by Forsyth County are as follows:

- 1) Entry to a county road or driveway with no right-turn island and thus no yield sign
- 2) Entry to a county road or driveway with no island, no yield sign, and an added right-turn striped curb extension
- 3) Entry to a county road or driveway with a 200 square foot minimum right-turn island and a yield sign. (This treatment type should only be used in accordance with section 2B-08 which states "*at an intersection where a special problem exists and where engineering judgment indicates the problem to be susceptible to correction by the use of the YIELD sign.*")

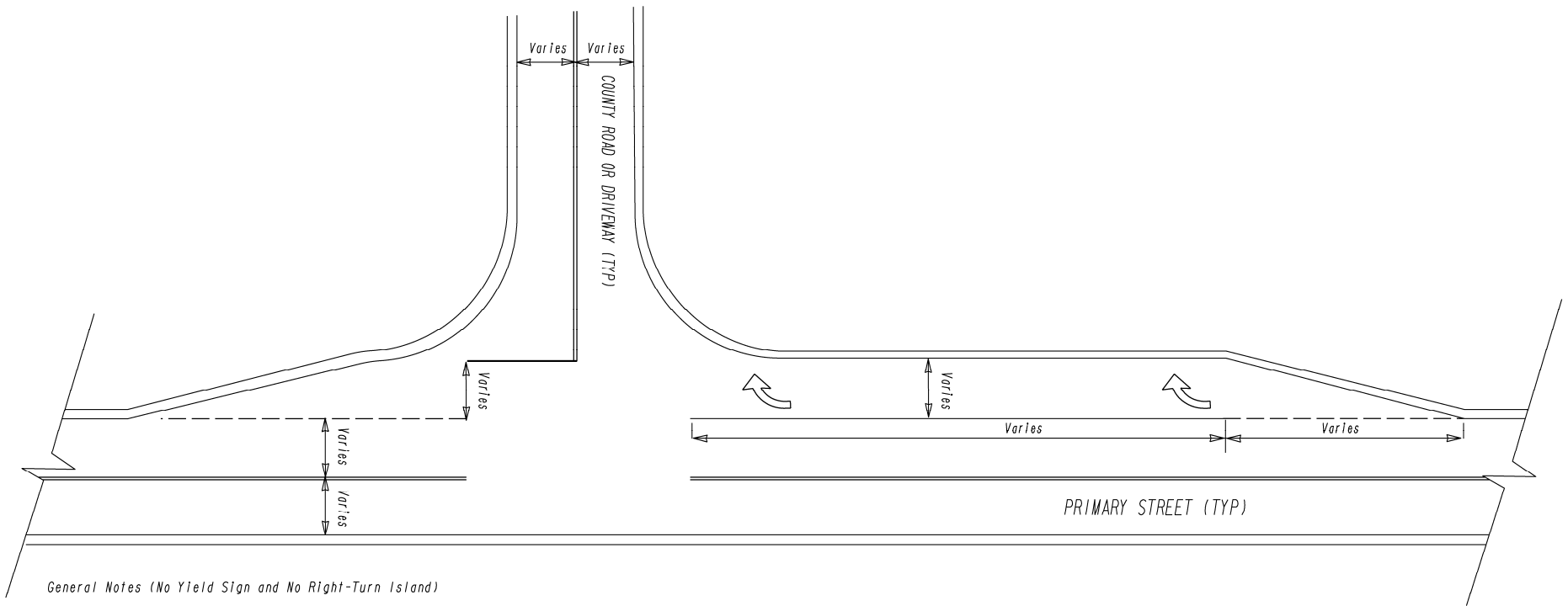
Type 2 treatment is a striped curb extension along the right-hand side of a right-turn lane that is meant to help guide drivers approaching a right-turn. The type 2 treatment is meant only to be used when excess pavement exists in the right-turn lane area. Currently, we are not proposing any locations that have a Type 2 treatment. The detail drawings for type 1,2, and 3 are shown in Figures 2- 4 on the following pages.

As stated above, the Type 3 treatment entails that a yield sign only be placed at a right-turn location with a 200 square foot minimum right-turn island present. The 200 square foot minimum size was judged to be an enough area to safely delineate right-turning vehicles from left-turning through vehicles at an entry point to a county road or driveway. As part of the research on this topic, GDOT staff and staff from several surrounding counties were consulted.

There may be occurrences where oncoming left-turn traffic is extremely heavy, therefore justifying a yield movement for right-turning vehicles to prevent unnecessary long left-turn traffic queues. Based on field observations and previous experience, we recommend that a yield sign may be considered if the oncoming left turn traffic is more than 75 left-turning vehicles per hour with a minimum of 300 left-turning vehicles per day (24 hours). This yield sign application should be considered on a case-by-case basis.



Figure 2 – Type 1: Entry to Existing County Road or Driveway with No Right-Turn Island and No Yield Sign



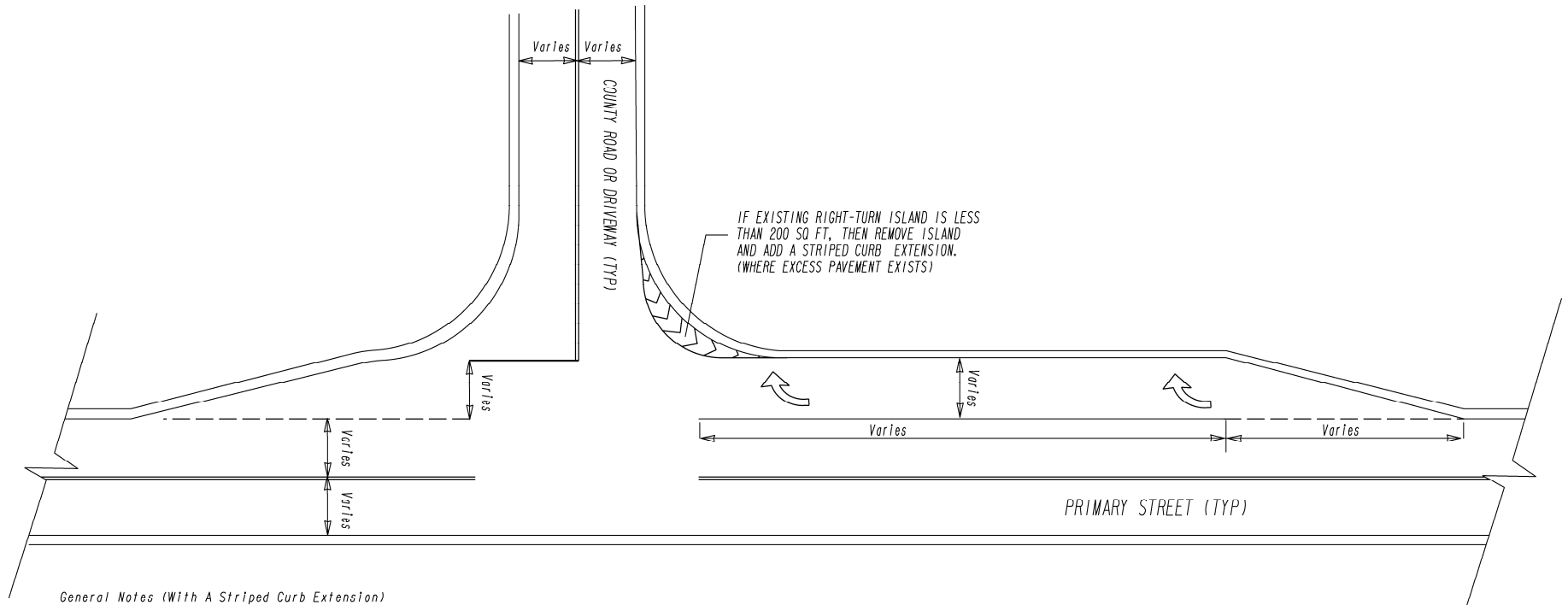
General Notes (No Yield Sign and No Right-Turn Island)

- No yield sign needed under this existing condition.
- Under this existing condition, Georgia law states: The driver of a vehicle Intending to turn to the left within an intersection or into an alley, private road, or driveway shall yield the right of way to any vehicle approaching from the opposite direction which is within the intersection or so close thereto as to constitute an immediate hazard. (Code 40-6-71 - Vehicle turning left)

-NOT TO SCALE-



**Figure 3 – Type 2: Entry to Existing County Road or Driveway with No Island, No Yield Sign, and an Added Right-Turn Striped Curb Extension**



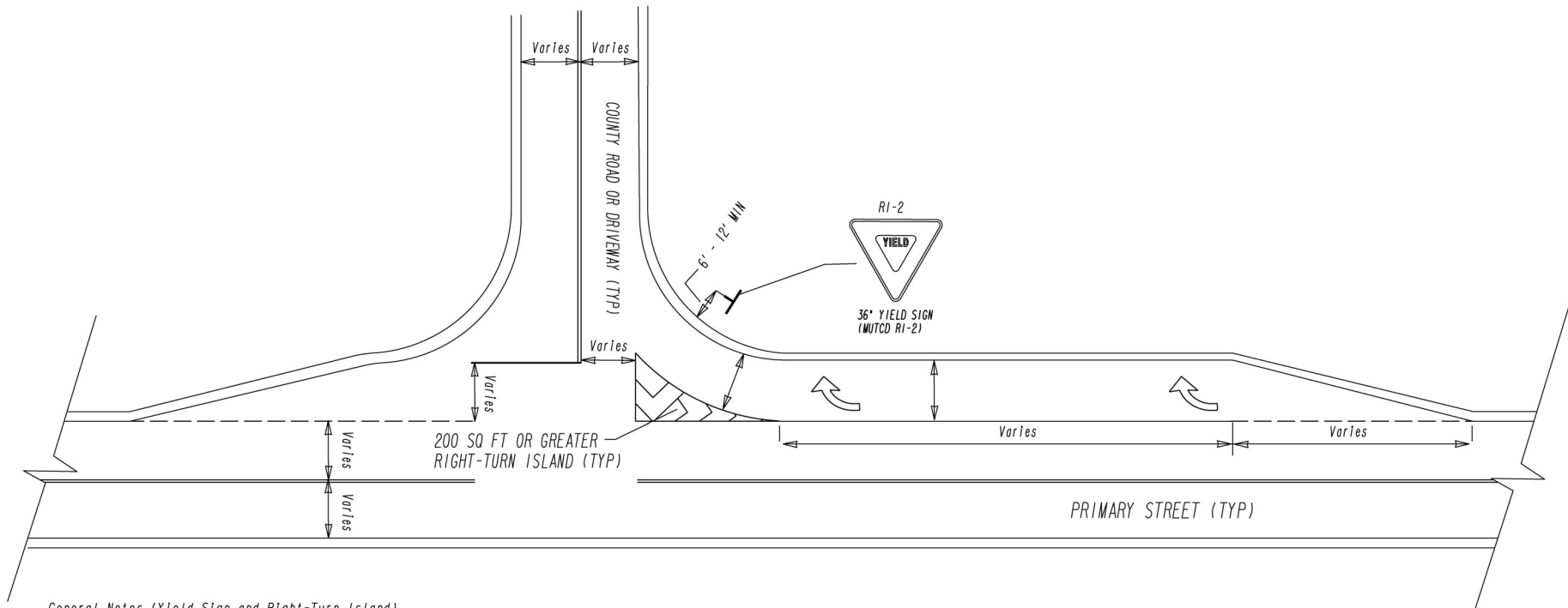
*General Notes (With A Striped Curb Extension)*

- No yield sign needed under this existing condition.
- Under this existing condition, Georgia law states:  
The driver of a vehicle intending to turn to the left within an intersection or into an alley, private road, or driveway shall yield the right of way to any vehicle approaching from the opposite direction which is within the intersection or so close thereto as to constitute an immediate hazard. (Code 40-6-71 - Vehicle turning left)

-NOT TO SCALE-



**Figure 4 – Type 3: Entry to County Road or Driveway with a 200 Square Foot (Min) Right-Turn Island and Yield Sign**



*General Notes (Yield Sign and Right-Turn Island)*

- Right-turn island should be 200' square feet minimum.
- This treatment type should only be used in accordance with section 2B-08 which states "at an intersection where a special problem exists and where engineering judgment indicates the problem to be susceptible to correction by the use of the YIELD sign." (For example, a yield sign and associated right-turn island at 200 sq ft min may be needed if left-turn volumes are high into driveway)

-NOT TO SCALE-



## Evaluation Methodology

The evaluation methodology for this study includes an inventory of every right-turn location along a county roadway in both directions (northbound / southbound & westbound / eastbound) excluding subdivision streets and City of Cumming roadways.

The complete corridor inventory provided a comprehensive evaluation of the existing roadway conditions compared to analyzing only specific right-turn locations with yield signs. Accordingly, each roadway was summarized by the total number of right-turn locations that needed yield sign mitigation, channelized striping mitigation, or no mitigation.

The example corridor below, Gilbert Road, is a 1.1-mile local County roadway that runs eastbound from Old Atlanta Rd to Trammel Rd. Along the 1.1-mile study corridor, 10 right-turn locations were evaluated in both the eastbound and westbound direction. Out of these 10 right-turn locations, 5 of the locations required no mitigation, 1 location recommended that an existing yield sign be removed, and 4 locations recommended that an existing yield sign and right-turn island be removed. An example of the complete Gilbert Road corridor evaluation methodology is provided in Table 1 below.

**Table 1 – Gilbert Rd Corridor Yield Inventory**

Location #	Main Street	Cross Street	Direction of Travel	Situation	Mitigation Recommendation
1.	Gilbert Rd	Old Atlanta Rd	Westbound	Channelized right-turn lane with a raised right-turn island greater than 200 sq ft with a yield sign	No Recommendations
2.	Gilbert Rd	Avonleigh Dr	Eastbound	Deceleration right-turn lane with a striped right-turn island approximately 65 sq ft and a yield sign	Remove Yield Sign and Striped Island
3.	Gilbert Rd	Shoal Crest Way	Westbound	Deceleration right- turn lane with no striped right-turn island and a yield sign	Remove Yield Sign
4.	Gilbert Rd	Cherrywood Ln	Westbound	Deceleration right-turn lane with a striped right-turn island approximately 140 sq ft and a yield sign	Remove Yield Sign and Striped Island
5.	Gilbert Rd	Gilbert Ln	Westbound	Through / right-turn lane with no right-turn island and no yield sign	No Recommendations



6.	Gilbert Rd	Benson Oaks Ct	Eastbound	Through / right-turn lane with no right-turn island and no yield sign	No Recommendations
7.	Gilbert Rd	Portsmouth Ln	Eastbound	Deceleration right-turn lane with a faded right-turn island approximately 80 sq ft and a yield sign	Remove Yield Sign and Striped Island
8.	Gilbert Rd	Colchester Ct	Westbound	Deceleration right-turn lane with a faded right-turn island approximately 80 sq ft and a yield sign	Remove Yield Sign and Striped Island
9.	Gilbert Rd	Driveway to unnamed establishment	Westbound	Through / right-turn lane with no right-turn island and no yield sign	No Recommendations
10.	Gilbert Rd	Trammel Dr	Eastbound	Left / right-turn lane with no right-turn island and no yield sign	No Recommendations



## Results and Conclusion

The commencement of the 2019 Forsyth County Yield Inventory in April 2019 aimed to document and mitigate unsuitable right-turn conditions along the entire corridor of more than 115 county roadways. After the field inventory was complete, more than 250 miles of county roadways and 1,500 right-turn locations were consolidated into a unified database that summarized and depicted the mitigation recommendations of non-complaint yield conditions. The outcome of the complete inventory and study are as follows:

- 3 county approved treatment details for right-turn locations along county roadways
- 116 county road corridors reviewed
- 241 yield signs recommended for removal
- 190 right-turn islands recommended for removal

As of August 1<sup>st</sup> 2019, Forsyth County field crews have already started the process of removing yield signs and right-turn islands along several main county corridors including Kelly Mill Rd, McGinnis Ferry Rd, James Burgess Rd, and Freedom Parkway.

The Forsyth countywide yield inventory and study was a pilot project which established uniform guidelines for the installation of yield signs and pavement markings through detail treatments and a full existing conditions analysis. using federal, state, and local guidance. Through consistent yield sign application, roadway conditions will be more uniform throughout Forsyth County, and consequently better inform drivers on correct driving behavior.

While this was a complete county wide yield study, it is important to note that there may be field conditions that have changed since the field inventory began, and therefore if there is a discrepancy with the documented situation shown in the appendix, please contact our office for additional guidance. It is recommended that roadway locations which are currently under construction need supplementary review upon project completion. The complete results of the countywide yield inventory are included within the Appendix section of the report.





## Appendix A: Forsyth County Yield Database Inventory





# Forsyth County Yield Inventory and Study 2019

Forsyth County Road Corridors	Yield Signs Removed (Pending Forsyth County Approval)	Right-Turn Islands Removed (Pending Forsyth County Approval)
<u>Aaron Sosebee Rd</u>	3	3
<u>A C Smith Rd</u>	1	0
<u>Antioch Rd</u>	0	0
<u>Bagley Dr</u>	0	0
<u>Bagley Rd</u>	1	0
<u>Bald Ridge Marina Rd</u>	0	0
<u>Bannister Rd</u>	1	1
<u>Brannon Rd</u>	1	0
<u>Bentley Rd</u>	3	0
<u>Bethel Rd</u>	0	0
<u>Bethelview Rd</u>	<b>GDOT Project</b>	<b>GDOT Project</b>
<u>Bettis Tribble Gap Rd</u>	1	2
<u>Blacks Mill Rd</u>	0	0
<u>Brookwood Rd</u>	0	0
<u>Buford Dam Rd</u>	5	1
<u>Burnt Bridge Rd</u>	4	4
<u>Burruss Mill Rd</u>	0	0
<u>Campground Rd</u>	3	0
<u>Caney Rd</u>	4	2
<u>Castleberry Rd</u>	5	11
<u>Chamblee Gap Rd</u>	7	7
<u>Concord Rd</u>	1	0
<u>Crossroads Rd</u>	0	0
<u>Daves Creek Dr</u>	3	3
<u>Daves Creek Rd</u>	0	0
<u>Dr Bramblett Rd</u>	5	3
<u>Drew Campground Rd</u>	2	8
<u>Drew Rd</u>	1	1
<u>Echols Rd</u>	3	2
<u>Elmo Rd</u>	1	2
<u>Fowler Rd</u>	2	2
<u>Francis Cir</u>	0	0
<u>Franklin Goldmine Rd</u>	2	2
<u>Freedom Pkwy</u>	4	0
<u>Frix Rd</u>	0	0
<u>Gib Evans Rd</u>	0	0
<u>Gilbert Rd</u>	5	4
<u>Haw Creek Rd</u>	0	0
<u>Heardsville Rd</u>	1	1
<u>Hendrix Rd</u>	5	1
<u>Holbrook Rd</u>	0	0
<u>Holtzclaw Rd</u>	1	0
<u>Hopewell Rd</u>	8	6
<u>Howard Rd</u>	0	1
<u>Hubbard Town Rd</u>	1	1
<u>Hubert Martin Rd</u>	1	1
<u>Hurt Bridge Rd</u>	4	2
<u>Hyde Rd</u>	4	2
<u>James Burgess Rd</u>	10	3
<u>Jewell Bennett Rd</u>	0	0



# Forsyth County Yield Inventory and Study 2019

Forsyth County Road Corridors	Yield Signs Removed (Pending Forsyth County Approval)	Right-Turn Islands Removed (Pending Forsyth County Approval)
<u>John Burruss Rd</u>	1	0
<u>Johns Creek Pkwy</u>	0	0
<u>Jot Em Down Rd</u>	8	6
<u>Karr Rd</u>	1	1
<u>Kelly Mill Rd</u>	10	8
<u>Larry Mulkey Memorial Rd</u>	0	0
<u>Laurel Springs Pkwy</u>	2	0
<u>Little Mill Rd</u>	1	0
<u>Majors Rd</u>	5	6
<u>Market Place Blvd</u>	1	1
<u>Martin Rd</u>	3	1
<u>Mathis Airport Dr</u>	0	0
<u>Mathis Airport Pkwy</u>	1	2
<u>McConnell Rd</u>	0	0
<u>McFarland Pkwy</u>	3	5
<u>McGinnis Ferry Rd</u>	4	4
<u>Melody Mizer Ln</u>	2	0
<u>Mockingbird Rd</u>	0	0
<u>Mount Tabor Rd</u>	0	0
<u>Mullinax Rd</u>	2	3
<u>New Boyd Rd</u>	0	0
<u>Nichols Dr</u>	0	0
<u>Nichols Rd</u>	3	3
<u>Nicholson Rd</u>	0	1
<u>Nuckolls Rd</u>	2	0
<u>Oak Grove Cir</u>	0	0
<u>Old Alpharetta Rd</u>	1	3
<u>Old Atlanta Rd</u>	6	11
<u>Old Federal Rd</u>	2	2
<u>Old Keith Bridge Rd</u>	0	0
<u>Pea Ridge Rd</u>	0	0
<u>Pilgrim Mill Rd</u>	0	0
<u>Pilgrim Rd</u>	0	0
<u>Piney Grove Dr / Rd</u>	2	1
<u>Pisgah Rd</u>	0	0
<u>Pittman Rd</u>	5	0
<u>Riley Rd</u>	0	0
<u>Ronald Reagan Blvd</u>	11	10
<u>Roper Rd</u>	0	0
<u>Samples Rd</u>	0	0
<u>Sanders Rd</u>	5	5
<u>Settingdown Rd</u>	6	3
<u>Settles Rd</u>	0	0
<u>Shadburn Rd</u>	0	0
<u>Shady Grove Rd</u>	1	0
<u>Sharon Rd</u>	<b>Removed due to Widening Project</b>	<b>Removed due to Widening Project</b>
<u>Shiloh Rd</u>	11	9



## Forsyth County Yield Inventory and Study 2019

Forsyth County Road Corridors	Yield Signs Removed (Pending Forsyth County Approval)	Right-Turn Islands Removed (Pending Forsyth County Approval)
<u>Southers Cir</u>	1	1
<u>Spot Rd</u>	1	0
<u>Spot Road Conn</u>	0	0
<u>Steeplechase Blvd</u>	0	0
<u>Stoney Point Rd</u>	6	4
<u>Strickland Rd</u>	1	1
<u>Trammel Rd</u>	8	5
<u>Tribble Rd</u>	1	1
<u>Turner Rd</u>	1	1
<u>Union Hill Rd</u>	3	3
<u>Waldrip Rd</u>	5	1
<u>Wallace Tatum Rd</u>	6	5
<u>Watson Rd</u>	0	0
<u>Westbrook Rd</u>	0	0
<u>Westray Rd</u>	0	0
<u>Whitmire Rd</u>	0	0
<u>Windermere Pkwy</u>	5	6
<u>Windy Hill Dr</u>	1	1
<u>Wright Bridge Rd</u>	0	0
<b>Total Yield Signs and Striped Islands Removed</b>	<b>241</b>	<b>190</b>



## Aaron Sosebee Rd (3.7 Miles)

Hurt Bridge Rd to Bethelview Rd

Lat/Long	Main Street	Cross Street	Direction of Travel	Situation	Mitigation Recommendation	Note
<a href="#">34.218821, -84.198192</a>	Aaron Sosebee Rd	Bethelview Rd	Southbound	Yield sign placed on the right-hand side of the turn lane next to a right-turn island (>200 sq ft)	<b>No Recommendations</b>	
<a href="#">34.219000, -84.199462</a>	Aaron Sosebee Rd	Chestwick Pl	Northbound	Deceleration right-turn lane with no right-turn island and no yield sign	<b>No Recommendations</b>	
<a href="#">34.218824, -84.201396</a>	Aaron Sosebee Rd	Scenic Valley Dr	Southbound	Through / Right-turn lane with no right-turn island and no yield sign	<b>No Recommendations</b>	
<a href="#">34.218872, -84.201561</a>	Aaron Sosebee Rd	Driveway to HMB's Small Engine Repair - East	Southbound	Through / Right-turn lane with no right-turn island and no yield sign	<b>No Recommendations</b>	
<a href="#">34.218911, -84.201870</a>	Aaron Sosebee Rd	Driveway to HMB's Small Engine Repair - West	Southbound	Through / Right-turn lane with no right-turn island and no yield sign	<b>No Recommendations</b>	
<a href="#">34.220490, -84.205482</a>	Aaron Sosebee Rd	Smallwood Ln	Northbound	Deceleration right-turn lane with no right-turn island and no yield sign	<b>No Recommendations</b>	
<a href="#">34.220838, -84.205821</a>	Aaron Sosebee Rd	Vendelay Ln	Northbound	Yield sign placed on the right-hand side of the main road next to a right-turn island (<200 sq ft)	<b>Remove yield sign and right-turn island</b>	<b>Traffic Operation Change – Yield Sign to be Removed</b>
<a href="#">34.227164, -84.212839</a>	Aaron Sosebee Rd	Waterford Glen Dr	Northbound	Yield sign placed on the right-hand side of the main road next to a right-turn island (<200 sq ft)	<b>Remove yield sign and right-turn island</b>	<b>Traffic Operation Change – Yield Sign to be Removed</b>
<a href="#">34.231585, -84.214092</a>	Aaron Sosebee Rd	Waterford Oaks Dr	Northbound	Yield sign placed on the right-hand side of the main road next to a deceleration lane with no right-turn island	<b>Remove yield sign</b>	<b>Traffic Operation Change – Yield Sign to be Removed</b>
<a href="#">34.231709, -84.214343</a>	Aaron Sosebee Rd	Concord Village Ln	Southbound	Yield sign not provided next to a deceleration lane with a right-turn island (<200 sq ft)	<b>Remove striped island</b>	
<a href="#">34.236458, -84.214241</a>	Aaron Sosebee Rd	Aaronmoor Ln	Northbound	Deceleration right-turn lane with no right-turn island and no yield sign	<b>No Recommendations</b>	
<a href="#">34.239119, -84.214146</a>	Aaron Sosebee Rd	Driveway to Graves Fireplaces	Northbound	Deceleration right-turn lane with no right-turn island and no yield sign	<b>No Recommendations</b>	
<a href="#">34.239674, -84.214189</a>	Aaron Sosebee Rd	Driveway to Graves Overhead Doors	Northbound	Deceleration right-turn lane with no right-turn island and no yield sign	<b>No Recommendations</b>	
<a href="#">34.242438, -84.214302</a>	Aaron Sosebee Rd	Tammy Dr	Northbound	Through / Right-turn lane with no right-turn island and no yield sign	<b>No Recommendations</b>	
<a href="#">34.244125, -84.212802</a>	Aaron Sosebee Rd	Ineal Dr	Southbound	Deceleration right-turn lane with no right-turn island and no yield sign	<b>No Recommendations</b>	
<a href="#">34.250653, -84.205803</a>	Aaron Sosebee Rd	McConnell Rd	Southbound	Through / Right-turn lane with no right-turn island and no yield sign	<b>No Recommendations</b>	
<a href="#">34.252534, -84.197141</a>	Aaron Sosebee Rd	Hurt Bridge Rd	Northbound	Left / Right-turn lane with no right-turn island and no yield sign	<b>No Recommendations</b>	

## AC Smith Rd (2.1 miles)

Dahlonega Hwy (SR-9) to Hopewell Rd

Lat/Long	Main Street	Cross Street	Direction of Travel	Situation	Mitigation Recommendation	Note
<a href="#">34.332772, -84.102258</a>	AC Smith Rd	Whitebark Dr	Eastbound	Yield sign placed on the right-hand side of the main road next to a deceleration lane with no right-turn island	<b>Remove yield sign</b>	<b>Traffic Operation Change – Yield Sign to be Removed</b>
<a href="#">34.332903, -84.101046</a>	AC Smith Rd	Stonewall Ln	Westbound	Through / Right-turn lane with no right-turn island and no yield sign	<b>No Recommendations</b>	
<a href="#">34.332726, -84.097785</a>	AC Smith Rd	Brynbrooke Dr	Westbound	Deceleration right-turn lane with no right-turn island and no yield sign	<b>No Recommendations</b>	
<a href="#">34.330286, -84.087981</a>	AC Smith Rd	Jewell Bennett Rd	Eastbound	Through / Right-turn lane with no right-turn island and no yield sign	<b>No Recommendations</b>	
<a href="#">34.330127, -84.083424</a>	AC Smith Rd	Goodson Rd	Westbound	Through / Right-turn lane with no right-turn island and no yield sign	<b>No Recommendations</b>	
<a href="#">34.329034, -84.081746</a>	AC Smith Rd	Blacks Mill Rd	Westbound	Through / Right-turn lane with no right-turn island and no yield sign	<b>No Recommendations</b>	
<a href="#">34.328589, -84.081357</a>	AC Smith Rd	Silver Creek Rd	Eastbound	Through / Right-turn lane with no right-turn island and no yield sign	<b>No Recommendations</b>	
<a href="#">34.323786, -84.073381</a>	AC Smith Rd	Hopewell Rd	Eastbound	Yield sign placed on the right-hand side of the main road before round-a-bout	<b>No Recommendations</b>	

## Antioch Rd (1.4 miles)

Dahlonega Hwy (SR-9) to Pilgrim Mill Rd

Lat/Long	Main Street	Cross Street	Direction of Travel	Situation	Mitigation Recommendation	Note
<a href="#">34.229058, -84.104559</a>	Antioch Rd	Pilgrim Mill Rd	Southbound	Right-turn lane with a stop bar and stop sign with no right-turn island and no yield sign	No Recommendations	Final review is recommended after construction is complete
<a href="#">34.229561, -84.104571</a>	Antioch Rd	Ventura Dr	Southbound	Deceleration right-turn lane with no right-turn island and no yield sign	No Recommendations	
<a href="#">34.229608, -84.104314</a>	Antioch Rd	Driveway to Chevron	Northbound	Deceleration right-turn lane with no right-turn island and no yield sign	No Recommendations	
<a href="#">34.229832, -84.104534</a>	Antioch Rd	Driveway to Units of Pilgrim Mill Storage	Southbound	Deceleration right-turn lane with no right-turn island and no yield sign	No Recommendations	
<a href="#">34.230128, -84.104298</a>	Antioch Rd	Driveway to Branton Wiseman - State Farm Insurance	Northbound	Deceleration right-turn lane with no right-turn island and no yield sign	No Recommendations	
<a href="#">34.230197, -84.104515</a>	Antioch Rd	Driveway to Pilgrim Mill Storage	Southbound	Deceleration right-turn lane with no right-turn island and no yield sign	No Recommendations	
<a href="#">34.230640, -84.104271</a>	Antioch Rd	Driveway to Atlanta Pools	Northbound	Deceleration right-turn lane with no right-turn island and no yield sign	No Recommendations	
<a href="#">34.232175, -84.104203</a>	Antioch Rd	Driveway to The Place to Shop	Northbound	Deceleration right-turn lane with no right-turn island and no yield sign	No Recommendations	
<a href="#">34.233431, -84.104291</a>	Antioch Rd	Driveway to Antioch Baptist Church	Northbound	Through / Right-turn lane with no right-turn island and no yield sign	No Recommendations	
<a href="#">34.235301, -84.104514</a>	Antioch Rd	Pilgrim Rd	Northbound	Yield sign placed on the right-hand side of the main road next to a faded right-turn island (approximately 85 sq ft)	No Recommendations (Future Signalized Intersection)	Final review is recommended after construction is complete
<a href="#">34.235321, -84.104755</a>	Antioch Rd	Pilgrim Rd	Southbound	Through / Right-turn lane with no right-turn island and no yield sign	No Recommendations	
<a href="#">34.237145, -84.107470</a>	Antioch Rd	Driveway to ESG Operations	Northbound	Through / Right-turn lane with no right-turn island and no yield sign	No Recommendations	
<a href="#">34.238086, -84.109027</a>	Antioch Rd	Holly Branch Dr	Southbound	Through / Right-turn lane with no right-turn island and no yield sign	No Recommendations	
<a href="#">34.238260, -84.109168</a>	Antioch Rd	Driveway to Newpoint Church	Southbound	Through / Right-turn lane with no right-turn island and no yield sign	No Recommendations	
<a href="#">34.243480, -84.112180</a>	Antioch Rd	Morgan Dr	Southbound	Deceleration right-turn lane with no right-turn island and no yield sign	No Recommendations	
<a href="#">34.245506, -84.115067</a>	Antioch Rd	Driveway to Chuck Reynolds Car Company	Southbound	Through / Right-turn lane with no right-turn island and no yield sign	No Recommendations	

**Bagley Dr** (0.5 Miles)

Peachtree Pkwy (SR-141) to Mathis Airport Pkwy

Lat/Long	Main Street	Cross Street	Direction of Travel	Situation	Mitigation Recommendation	Note
<p><b>No Mitigation Recommendations</b></p>						



**Bagley Rd (1.3 Miles)**

**Peachtree Pkwy (SR-141) to Mathis Airport Pkwy**

Lat/Long	Main Street	Cross Street	Direction of Travel	Situation	Mitigation Recommendation	Note
<a href="#">34.056869, -84.131834</a>	Bagley Rd	Manor Creek Ct	Eastbound	Deceleration right-turn lane with no right-turn island and no yield sign	<b>No Recommendations</b>	
<a href="#">34.109101, -84.165969</a>	Bagley Rd	Stonegate Pl	Westbound	Through / Right-turn lane with no right-turn island and no yield sign	<b>No Recommendations</b>	
<a href="#">34.105637, -84.160786</a>	Bagley Rd	Portabella Ln	Eastbound	Deceleration right-turn lane with an approximately 75 sq ft right-turn island and a yield sign	<b>Yield sign to be removed, and replaced with stop sign with right-turn island to remain</b>	<b>Traffic Operation Change – Yield Sign to be Removed</b>
<a href="#">34.104417, -84.158713</a>	Bagley Rd	Luberon Ln	Westbound	Deceleration right-turn lane with no right-turn island and no yield sign	<b>No Recommendations</b>	
<a href="#">34.102956, -84.157484</a>	Bagley Rd	Mathis Airport Pkwy	Eastbound	Left / Right turn lane with a stop bar and stop sign and no yield sign	<b>No Recommendations</b>	

**Bald Ridge Marina Rd (1.6 miles)**

SR-400 to Private Marina Property

Lat/Long	Main Street	Cross Street	Direction of Travel	Situation	Mitigation Recommendation	Note
----------	-------------	--------------	---------------------	-----------	---------------------------	------

**No Mitigation Recommendations**

## Bannister Rd (3.4 miles)

SR - 9 to Matt Hwy (SR - 369)

Lat/Long	Main Street	Cross Street	Direction of Travel	Situation	Mitigation Recommendation	Note
<a href="#">34.299248, -84.153069</a>	Bannister Rd	Driveway to Subway	Northbound	Deceleration right-turn lane with no right-turn island and no yield sign	No Recommendations	
<a href="#">34.299452, -84.153184</a>	Bannister Rd	Elmo Rd	Southbound	Yield sign placed on the right-hand side of the deceleration lane next to a right-turn island (>200 sq ft)	No Recommendations	
<a href="#">34.300044, -84.153026</a>	Bannister Rd	Driveway to Wilkes Meat Market and Deli	Southbound	Deceleration right-turn lane with no right-turn island and no yield sign	No Recommendations	
<a href="#">34.302224, -84.152251</a>	Bannister Rd	Namon Wallace Dr	Northbound	Through / Right-turn lane with no right-turn island and no yield sign	No Recommendations	
<a href="#">34.302904, -84.151567</a>	Bannister Rd	Driveway to Loy Grogan's Grocery	Northbound	Through / Right-turn lane with no right-turn island and no yield sign	No Recommendations	
<a href="#">34.310339, -84.146932</a>	Bannister Rd	Namon Wallace Dr	Northbound	Through / Right-turn lane with no right-turn island and no yield sign	No Recommendations	
<a href="#">34.317035, -84.142331</a>	Bannister Rd	Mockingbird Rd	Southbound	Through / Right-turn lane with no right-turn island and no yield sign	No Recommendations	
<a href="#">34.320919, -84.138900</a>	Bannister Rd	Driveway to Ampro Products	Northbound	Through / Right-turn lane with no right-turn island and no yield sign	No Recommendations	
<a href="#">34.325838, -84.132518</a>	Bannister Rd	Bannister Park Ln	Northbound	Deceleration right-turn lane with no right-turn island and no yield sign	No Recommendations	
<a href="#">34.330737, -84.124800</a>	Bannister Rd	Riley Rd	Northbound	Through / Right-turn lane with no right-turn island and no yield sign	No Recommendations	
<a href="#">34.330901, -84.124620</a>	Bannister Rd	Govan Rd	Southbound	Through / Right-turn lane with no right-turn island and no yield sign	No Recommendations	
<a href="#">34.331154, -84.123196</a>	Bannister Rd	Hedgerose Dr	Southbound	Faded yield sign placed on the right-hand side of the main road next to a deceleration lane with no right-turn island	Remove faded yield sign	Traffic Operation Change – Yield Sign to be Removed
<a href="#">34.331280, -84.121074</a>	Bannister Rd	Concord Rd	Northbound	Through / Right-turn lane with no right-turn island and no yield sign	No Recommendations	
<a href="#">34.333375, -84.117844</a>	Bannister Rd	Bagby Ln	Northbound	Through / Right-turn lane with no right-turn island and no yield sign	No Recommendations	
<a href="#">34.333830, -84.117115</a>	Bannister Rd	Silversmith Dr	Northbound	Deceleration right-turn lane with no right-turn island and no yield sign	No Recommendations	

## Brannon Rd (1.4 Miles)

Peachtree Pkwy (SR 141) to Old Atlanta Rd

Lat/Long	Main Street	Cross Street	Direction of Travel	Situation	Mitigation Recommendation	Note
<a href="#">34.155431, -84.172842</a>	Brannon Rd	Driveway to Waffle House	Eastbound	Through right-turn lane with no right-turn island and no yield sign	No Recommendations	
<a href="#">34.155498, -84.172348</a>	Brannon Rd	Driveway to Ariana Home Furnishing & Design	Westbound	Deceleration right/turn lane with no striped right-turn island and a yield sign	Remove Yield Sign	Traffic Operation Change – Yield Sign to be Removed
<a href="#">34.154927, -84.170418</a>	Brannon Rd	Access Rd	Westbound	Through right-turn lane with no right-turn island and no yield sign	No Recommendations	
<a href="#">34.153514, -84.169058</a>	Brannon Rd	Ronald Reagan Blvd	Eastbound	Deceleration right-turn lane at a signalized intersection with a stop bar, no striped right-turn and no yield sign	No Recommendations	
<a href="#">34.153394, -84.168599</a>	Brannon Rd	Ronald Reagan Blvd	Westbound	Deceleration right-turn lane at a signalized intersection with a stop bar, no striped right-turn and no yield sign	No Recommendations	
<a href="#">34.152899, -84.168070</a>	Brannon Rd	Hood Dr	Westbound	Through right-turn lane with no right-turn island and no yield sign	No Recommendations	Active Construction Site - Final Review is recommended after construction is complete
<a href="#">34.152629, -84.168043</a>	Brannon Rd	Driveway to The Church of Jesus Christ of Latter-day Saints	Westbound	Deceleration right/turn lane with no striped right-turn island and no yield sign	No Recommendations	
<a href="#">34.152383, -84.167458</a>	Brannon Rd	New Driveway to The Village At Herrington Subdivision	Eastbound	Through right-turn lane with no right-turn island and no yield sign	No Recommendations	Active Construction Site - Final Review is recommended after construction is complete
<a href="#">34.152272, -84.167548</a>	Brannon Rd	Driveway to The Church of Jesus Christ of Latter-day Saints	Westbound	Deceleration right/turn lane with no striped right-turn island and no yield sign	No Recommendations	
<a href="#">34.150220, -84.162762</a>	Brannon Rd	Bannon Oaks Ln	Westbound	Through right-turn lane with no right-turn island and no yield sign	No Recommendations	
<a href="#">34.150001, -84.157562</a>	Brannon Rd	Woodland Trace	Westbound	Deceleration right/turn lane with no striped right-turn island and no yield sign	No Recommendations	
<a href="#">34.151047, -84.152067</a>	Brannon Rd	Old Atlanta Rd	Westbound	Deceleration right-turn lane with a striped right-turn island approximately 335 sq ft and a yield sign	No Recommendations	

## Bentley Rd (2.1 Miles)

Campground Rd to Post Rd (SR - 371)

Lat/Long	Main Street	Cross Street	Direction of Travel	Situation	Mitigation Recommendation	Note
<a href="#">34.197870, -84.255813</a>	<b>Bentley Rd</b>	Campground Rd	Westbound	Through right-turn lane with no right-turn island and no yield sign	<b>No Recommendations</b>	
<a href="#">34.197455, -84.253171</a>	<b>Bentley Rd</b>	Bransford Dr	Eastbound	Yield sign placed on the right-hand side of the main road next to a deceleration lane with no right-turn island	<b>Remove yield sign</b>	<b>Traffic Operation Change – Yield Sign to be Removed</b>
<a href="#">34.196885, -84.251099</a>	<b>Bentley Rd</b>	Bentley Ridge Dr	Westbound	Deceleration right-turn lane with no right-turn island and no yield sign	<b>No Recommendations</b>	
<a href="#">34.196074, -84.249513</a>	<b>Bentley Rd</b>	Narrowleaf Dr	Eastbound	Yield sign placed on the right-hand side of the turn lane next to a channelized right-turn island (>200 sq ft)	<b>No Recommendations</b>	
<a href="#">34.196221, -84.249223</a>	<b>Bentley Rd</b>	Tyler Way	Westbound	Deceleration right-turn lane with no right-turn island and no yield sign	<b>No Recommendations</b>	
<a href="#">34.195152, -84.245697</a>	<b>Bentley Rd</b>	Bentley Trail	Westbound	Through / Right-turn lane with no right-turn island and no yield sign	<b>No Recommendations</b>	
<a href="#">34.193393, -84.240753</a>	<b>Bentley Rd</b>	N Fox Dr	Eastbound	Deceleration right-turn lane with no right-turn island and no yield sign	<b>No Recommendations</b>	
<a href="#">34.193238, -84.238069</a>	<b>Bentley Rd</b>	John Orr Dr	Eastbound	Through / Right-turn lane with no right-turn island and no yield sign	<b>No Recommendations</b>	
<a href="#">34.193197, -84.236670</a>	<b>Bentley Rd</b>	Vickory Point	Eastbound	Yield sign placed on the right-hand side of the main road next to a deceleration lane with no right-turn island	<b>Remove yield sign</b>	<b>Traffic Operation Change – Yield Sign to be Removed</b>
<a href="#">34.193451, -84.236463</a>	<b>Bentley Rd</b>	Ivey Manor Dr	Westbound	Yield sign placed on the right-hand side of the main road next to a deceleration lane with no right-turn island	<b>Remove yield sign</b>	<b>Traffic Operation Change – Yield Sign to be Removed</b>
<a href="#">34.192796, -84.232446</a>	<b>Bentley Rd</b>	Sarah Orr Ln	Eastbound	Deceleration right-turn lane with no right-turn island and no yield sign	<b>No Recommendations</b>	
<a href="#">34.193264, -84.220439</a>	<b>Bentley Rd</b>	Driveway to Bethlehem Church	Eastbound	Deceleration right-turn lane with no right-turn island and no yield sign	<b>No Recommendations</b>	

## Bethel Rd (2.4 miles)

Two Mile Creek Park to Browns Bridge Rd (SR-369)

Lat/Long	Main Street	Cross Street	Direction of Travel	Situation	Mitigation Recommendation	Note
<b>No Mitigation Recommendations</b>						



### Bethelview Road (6 Miles)

Atlanta Hwy (SR-9) to Canton Hwy (SR-20)

Lat/Long	Main Street	Cross Street	Direction of Travel	Situation	Mitigation Recommendation	Note
<a href="#">34.161349, -84.174460</a>	Bethelview Rd	Driveway to Moe's Southwest Grill	Southbound	Deceleration right-turn lane at a right-in / right-out driveway with a center median barrier with no right-turn island and no yield sign	No Recommendations	
<a href="#">34.161588, -84.174138</a>	Bethelview Rd	Unnamed Road	Northbound	Deceleration right-turn lane at a right-in / right-out driveway with a center median barrier with no right-turn island and no yield sign	No Recommendations	
<a href="#">34.162264, -84.174670</a>	Bethelview Rd	Driveway (Southern) to Ingles Super Market	Northbound	Deceleration right-turn lane at a right-in / right-out driveway with a center median barrier and a right-turn island approximately 105sq ft with no yield sign	Remove Striped Island	Per Forsyth County Engineering, a development has been permitted which will correct driveway entrance
<a href="#">34.162195, -84.175112</a>	Bethelview Rd	Driveway (Southern) to One Tree Village	Southbound	Deceleration right-turn lane at a right-in / right-out driveway with a center median barrier and a right-turn island approximately 600 sq ft with no yield sign	No Recommendations	
<a href="#">34.162679, -84.175472</a>	Bethelview Rd	Driveway (Northern) to One Tree Village	Southbound	Deceleration right-turn lane at a right-in / right-out driveway with a center median barrier and a right-turn island approximately 600 sq ft with no yield sign	No Recommendations	
<a href="#">34.162264, -84.174670</a>	Bethelview Rd	Driveway (Northern) to Ingles Super Market	Northbound	Right-in / right-out driveway with a center median barrier with no right-turn island and no yield sign	No Recommendations	
<a href="#">34.163361, -84.176014</a>	Bethelview Rd	Driveway (Southern) to Pine Crossing	Southbound	Deceleration right-turn lane at a right-in / right-out driveway with a center median barrier and a right-turn island approximately 570 sq ft with no yield sign	No Recommendations	
<a href="#">34.163802, -84.175890</a>	Bethelview Rd	Unnamed Road	Northbound	Deceleration right-turn lane with no right-turn island and no yield sign	No Recommendations	
<a href="#">34.163764, -84.176305</a>	Bethelview Rd	Driveway (Northern) to Pine Crossing	Southbound	Deceleration right-turn lane with no right-turn island and no yield sign	No Recommendations	
<a href="#">34.164465, -84.176406</a>	Bethelview Rd	Driveway (Main) to Stone Walk at Bethelview	Northbound	Right-in / right-out driveway with a center median barrier and a right-turn island greater than 200 sq ft with no yield sign	No Recommendations	
<a href="#">34.164992, -84.176828</a>	Bethelview Rd	Driveway (Secondary) to Stone Walk at Bethelview	Northbound	Right-in / right-out driveway with a center median barrier with no right-turn island and no yield sign	No Recommendations	
<a href="#">34.164960, -84.177203</a>	Bethelview Rd	Driveway to Crye-Leike Plaza	Southbound	Right-in / right-out driveway with a center median barrier with no right-turn island and no yield sign	No Recommendations	
<a href="#">34.165586, -84.177716</a>	Bethelview Rd	Driveway to Victory Square	Southbound	Deceleration right-turn lane at a right-in / right-out driveway with a center median barrier with no right-turn island and no yield sign	No Recommendations	
<a href="#">34.166086, -84.177543</a>	Bethelview Rd	Parkway North Blvd	Northbound	Deceleration right-turn lane with a yield sign and a striped island approximately 364 sq ft	No Recommendations	
<a href="#">34.166100, -84.178185</a>	Bethelview Rd	Parkway North Drive	Southbound	Deceleration right-turn lane with a yield sign and a striped island approximately 105 sq ft	Restripe a 200 sq ft right-turn island (High daily traffic volumes and potential high number of left-turning vehicles)	
<a href="#">34.166825, -84.178007</a>	Bethelview Rd	Driveway to Discovery Point	Northbound	Deceleration right-turn lane at a right-in / right-out driveway with a center median barrier and a right-turn island greater than 200 sq ft with no yield sign	No Recommendations	
<a href="#">34.166856, -84.178461</a>	Bethelview Rd	Driveway to Bethelview Square	Southbound	Deceleration right-turn lane at a right-in / right-out driveway with a center median barrier with no right-turn island and no yield sign	No Recommendations	
<a href="#">34.167495, -84.178330</a>	Bethelview Rd	Driveway to Foothills Community Bank	Northbound	Deceleration right-turn lane at a right-in / right-out driveway with a center median barrier with no right-turn island and no yield sign	No Recommendations	
<a href="#">34.167523, -84.178809</a>	Bethelview Rd	Driveway to RooterPLUS	Southbound	Through right-in / right-out driveway with a center median barrier with no right-turn island and no yield sign	No Recommendations	
<a href="#">34.167887, -84.178988</a>	Bethelview Rd	Driveway to Parkway Presbyterian Church (Southern)	Southbound	Deceleration right-turn lane at a right-in / right-out driveway with a center median barrier with no right-turn island and no yield sign	No Recommendations	

### Bethelview Road (6 Miles)

Atlanta Hwy (SR-9) to Canton Hwy (SR-20)

Lat/Long	Main Street	Cross Street	Direction of Travel	Situation	Mitigation Recommendation	Note
<a href="#">34.168115, -84.178647</a>	Bethelview Rd	Driveway to Classic Collision of Cumming	Northbound	Deceleration right-turn lane at a right-in / right-out driveway with a center median barrier with no right-turn island and no yield sign	No Recommendations	
<a href="#">34.168526, -84.178833</a>	Bethelview Rd	Bennett Pkwy	Northbound	Signalized intersection with a deceleration right-turn lane with no right-turn island and no yield sign	No Recommendations	
<a href="#">34.168645, -84.179363</a>	Bethelview Rd	Driveway to Parkway Presbyterian Church (Northern)	Southbound	Signalized intersection with a deceleration right-turn lane with no right-turn island and no yield sign	No Recommendations	
<a href="#">34.169065, -84.179137</a>	Bethelview Rd	Driveway to GAF (Southern)	Northbound	Deceleration right-turn lane at a right-in / right-out driveway with a center median barrier with no right-turn island and no yield sign	No Recommendations	
<a href="#">34.169605, -84.179532</a>	Bethelview Rd	Driveway to GAF (Northern)	Northbound	Deceleration lane at a right-in / right-out driveway with a center median barrier and a right-turn island greater than 200 sq ft with no yield sign	No Recommendations	
<a href="#">34.169991, -84.180497</a>	Bethelview Rd	Driveway to Bethelview Plaza	Southbound	Through / Right-turn lane with no yield sign and no right-turn island	No Recommendations	
<a href="#">34.170444, -84.180588</a>	Bethelview Rd	Driveway to Diversified Powder Coating	Northbound	Through right-in / right-out driveway with a center median barrier with no right-turn island and no yield sign	No Recommendations	
<a href="#">34.170387, -84.181080</a>	Bethelview Rd	Driveway to Eco Wash Express Car Wash	Southbound	Through right-in / right-out driveway with a center median barrier with no right-turn island and no yield sign	No Recommendations	
<a href="#">34.170387, -84.181080</a>	Bethelview Rd	Driveway to Steeplechase Plaza	Southbound	Through right-in / right-out driveway with a center median barrier with no right-turn island and no yield sign	No Recommendations	
<a href="#">34.170943, -84.182952</a>	Bethelview Rd	Steeplechase Blvd	Southbound	Signalized intersection deceleration right-turn lane with a raised concrete 320 sq ft right-turn island and a yield sign	No Recommendations	
<a href="#">34.171321, -84.183003</a>	Bethelview Rd	Westcroft Ln	Northbound	Right-in / right-out with a center median barrier with a right-turn deceleration lane with a right-turn island and no yield sign	No Recommendations	
<a href="#">34.171609, -84.184992</a>	Bethelview Rd	Driveway to Bethelview Plaza	Southbound	Deceleration lane at a right-in / right-out driveway with a center median barrier and a right-turn island greater than 200 sq ft with no yield sign	No Recommendations	
<a href="#">34.172765, -84.186392</a>	Bethelview Rd	Castleberry Rd	Northbound	Signalized intersection with a deceleration right-turn lane with no right-turn island and no yield sign	No Recommendations	
<a href="#">34.172667, -84.186979</a>	Bethelview Rd	Castleberry Rd	Southbound	Signalized intersection with a deceleration right-turn lane with no right-turn island and no yield sign	No Recommendations	
<a href="#">34.173136, -84.187577</a>	Bethelview Rd	Driveway to CVS Pharmacy	Southbound	Deceleration right-turn lane at a right-in / right-out driveway with a center median barrier with a striped right-turn island no yield sign	No Recommendations	
<a href="#">34.173344, -84.187392</a>	Bethelview Rd	Driveway to Castleberry Southard Crossing (Southern)	Northbound	Deceleration right-turn lane at a right-in / right-out driveway with a center median barrier with a striped right-turn island no yield sign	No Recommendations	
<a href="#">34.173746, -84.188013</a>	Bethelview Rd	Driveway to Castleberry Southard Crossing (Northern)	Northbound	Deceleration right-turn lane at a right-in / right-out driveway with a center median barrier with a striped right-turn island no yield sign	No Recommendations	
<a href="#">34.173930, -84.188775</a>	Bethelview Rd	Driveway to Castleberry Promenade	Southbound	Deceleration right-turn lane (incomplete striping) at a right-in / right-out driveway with a center median barrier with a striped right-turn island no yield sign	No Recommendations	
<a href="#">34.174290, -84.189240</a>	Bethelview Rd	Driveway to the Goddard School	Southbound	Deceleration right-turn lane (incomplete striping) with no right-turn island and no yield sign	No Recommendations	
<a href="#">34.176613, -84.191470</a>	Bethelview Rd	Bluffton Springs Drive	Northbound	Signalized intersection with a deceleration right-turn lane with no right-turn island and no yield sign	No Recommendations	
<a href="#">34.176657, -84.191933</a>	Bethelview Rd	Beaver Ridge Dr	Southbound	Signalized intersection with a deceleration right-turn lane (incomplete striping) with no right-turn island and no yield sign	No Recommendations	

### Bethelview Road (6 Miles)

Atlanta Hwy (SR-9) to Canton Hwy (SR-20)

Lat/Long	Main Street	Cross Street	Direction of Travel	Situation	Mitigation Recommendation	Note
<a href="#">34.181836, -84.193743</a>	Bethelview Rd	Driveway to Big Creek Greenway	Southbound	Through / Right-turn with no right-turn island and no yield sign	No Recommendations	
<a href="#">34.182940, -84.193807</a>	Bethelview Rd	Hanover Lane	Northbound	Deceleration right-turn lane with no right-turn island and a yield sign	Remove Yield Sign	Traffic Operation Change – Yield Sign to be Removed
<a href="#">34.187382, -84.196716</a>	Bethelview Rd	Brigitte Ln	Northbound	Right-in / right-out with a center median barrier with a deceleration right-turn lane with no right-turn island and no yield sign	No Recommendations	
<a href="#">34.188762, -84.197284</a>	Bethelview Rd	Polo Fields Pkwy	Southbound	Deceleration right-turn lane with no right-turn island and a yield sign	Remove Yield Sign	Traffic Operation Change – Yield Sign to be Removed
<a href="#">34.190888, -84.196813</a>	Bethelview Rd	Edgemoore Trace	Northbound	Deceleration right-turn lane with no right-turn island and no yield sign	No Recommendations	
<a href="#">34.191149, -84.197114</a>	Bethelview Rd	New Dawn Way	Southbound	Deceleration right-turn lane (incomplete striping) with no right-turn island and no yield sign	No Recommendations	
<a href="#">34.192020, -84.196864</a>	Bethelview Rd	Driveway to The Vine Community Church	Northbound	Through right-in / right-out driveway with a center median barrier with no right-turn island and no yield sign	No Recommendations	
<a href="#">34.193277, -84.196778</a>	Bethelview Rd	Silver Leaf Dr	Northbound	Deceleration right-turn lane with no right-turn island and no yield sign	No Recommendations	
<a href="#">34.194384, -84.196871</a>	Bethelview Rd	Environmental Campus Dr	Northbound	Right-in/ right out with a deceleration right-turn lane with no right-turn island and no yield sign	No Recommendations	
<a href="#">34.196050, -84.197045</a>	Bethelview Rd	Driveway to Bethelview United Methodist Church	Northbound	Through right-in / right-out driveway with a center median barrier with no right-turn island and no yield sign	No Recommendations	
<a href="#">34.197185, -84.197213</a>	Bethelview Rd	Pittman Road	Southbound	Through right-turn with no right-turn island and no yield sign	No Recommendations	
<a href="#">34.198727, -84.196719</a>	Bethelview Rd	Driveway to The Shops of Kelly Mill (Southern)	Northbound	Deceleration right/turn lane with no right-turn island and no yield sign	No Recommendations	
<a href="#">34.199514, -84.196603</a>	Bethelview Rd	Driveway to The Shops of Kelly Mill (Northern)	Northbound	Right-in / right-out driveway with a center median barrier with a deceleration right-turn lane with no right-turn island and no yield sign	No Recommendations	
<a href="#">34.200439, -84.196568</a>	Bethelview Rd	Kelly Mill Rd	Northbound	Signalized intersection with a deceleration right-turn lane with a raised concrete right-turn island greater than 200 sq ft and a yield sign	No Recommendations	
<a href="#">34.200873, -84.196880</a>	Bethelview Rd	Kelly Mill Rd	Southbound	Signalized intersection with a deceleration right-turn lane with a right-turn island greater than 200 sq ft and a yield sign	No Recommendations	
<a href="#">34.201908, -84.196741</a>	Bethelview Rd	Oakwood Trail (Southern)	Northbound	Right-in / right-out with a center median barrier with deceleration right-turn lane and no right-turn island with no yield sign	No Recommendations	
<a href="#">34.203519, -84.197017</a>	Bethelview Rd	Oakwood Trail (Northern)	Northbound	Deceleration right/turn lane with no right-turn island and a yield sign	Remove Yield Sign	Traffic Operation Change – Yield Sign to be Removed
<a href="#">34.203595, -84.197204</a>	Bethelview Rd	Broadford Drive	Southbound	Deceleration right/turn lane with no right-turn island and no yield sign	No Recommendations	
<a href="#">34.204623, -84.197159</a>	Bethelview Rd	Luke Drive	Northbound	Right-in / right-out with a center median barrier with deceleration right-turn lane and no right-turn island with no yield sign	No Recommendations	
<a href="#">34.206315, -84.197473</a>	Bethelview Rd	John Allyson Drive	Northbound	Deceleration right/turn lane with no right-turn island and a yield sign	Remove Yield Sign	Traffic Operation Change – Yield Sign to be Removed
<a href="#">34.206382, -84.197703</a>	Bethelview Rd	Crossland Dr	Southbound	Deceleration right/turn lane with no right-turn island and a yield sign (Current striping is yet to be finished)	Remove Yield Sign	Traffic Operation Change – Yield Sign to be Removed
<a href="#">34.208435, -84.197788</a>	Bethelview Rd	Northridge Drive	Northbound	Deceleration right/turn lane with no right-turn island and no yield sign	No Recommendations	
<a href="#">34.212468, -84.198216</a>	Bethelview Rd	Driveway to Bethelview Meado Office Park	Southbound	Through right-in / right-out with a center median barrier with no right-turn island and no yield sign	No Recommendations	
<a href="#">34.213058, -84.198386</a>	Bethelview Rd	Driveway to Curb Tech	Southbound	Through right-in / right-out with a center median barrier with no right-turn island and no yield sign	No Recommendations	
<a href="#">34.213575, -84.198493</a>	Bethelview Rd	Rivendell Ln	Northbound	Signalized intersection with a deceleration right-turn lane with no right-turn island and no yield sign	No Recommendations	



### Bethelview Road (6 Miles)

Atlanta Hwy (SR-9) to Canton Hwy (SR-20)

Lat/Long	Main Street	Cross Street	Direction of Travel	Situation	Mitigation Recommendation	Note
<a href="#">34.213637, -84.198674</a>	Bethelview Rd	Drew Rd	Southbound	Signalized intersection with a deceleration right-turn lane with no right-turn island and no yield sign	No Recommendations	
<a href="#">34.215876, -84.198865</a>	Bethelview Rd	Carriage House Dr	Northbound	Right-in / right-out with a center median barrier with deceleration right-turn lane and no right-turn island with no yield sign	No Recommendations	
<a href="#">34.218824, -84.198036</a>	Bethelview Rd	Old Towne Ln	Northbound	Currently under construction (as of April 2019), however the proposed signing and marking plans specify an approximately 225 sq ft right-turn island with a yield sign	No Recommendations	Final review is recommended after construction is complete
<a href="#">34.218917, -84.198181</a>	Bethelview Rd	Aaron Sosebee Rd	Southbound	Currently under construction (as of April 2019), however the proposed signing and marking plans specify a deceleration lane with an 180 sq ft right-turn island with a yield sign	Stripe a 200 sq ft min right-turn island	Final review is recommended after construction is complete
<a href="#">34.221378, -84.196773</a>	Bethelview Rd	Bethwicke Dr	Northbound	Currently under construction (as of April 2019), however the proposed signing and marking plans specify an approximately 225 sq ft right-turn island with a yield sign	No Recommendations	Final review is recommended after construction is complete
<a href="#">34.221484, -84.196837</a>	Bethelview Rd	Riverwalk Way	Southbound	Currently under construction (as of April 2019), however the proposed signing and marking plans specify a deceleration lane with no right-turn island and no yield sign. Current conditions show an outline of right-turn island, with no yield sign.	Remove striped outline of the right-turn island	Final review is recommended after construction is complete
<a href="#">34.222634, -84.195496</a>	Bethelview Rd	Driveway to Fellowship Baptist Church	Northbound	Currently under construction (as of April 2019), however the proposed signing and marking plans specify a through right-turn lane with no right-turn island and no yield sign	No Recommendations	Final review is recommended after construction is complete
<a href="#">34.225325, -84.194336</a>	Bethelview Rd	Driveway to Sts. Raphael, Nicholas, and Irene Greek Orthodox Church	Southbound	Through right-turn with no right-turn island and no yield sign	No Recommendations	
<a href="#">34.226655, -84.193438</a>	Bethelview Rd	Chamblee Gap Road	Northbound	Currently under construction (as of April 2019), however the proposed signing and marking plans specify a deceleration lane with an approximately 495 sq ft right-turn island and a yield sign	No Recommendations	Final review is recommended after construction is complete
<a href="#">34.226789, -84.193540</a>	Bethelview Rd	Chamblee Gap Road	Southbound	Currently under construction (as of April 2019), however the current field conditions show a deceleration lane with an approximately 450 sq ft right-turn island with a yield sign	No Recommendations	Final review is recommended after construction is complete
<a href="#">34.227368, -84.193280</a>	Bethelview Rd	Brookfield Circle	Northbound	Currently under construction (as of April 2019), however the proposed signing and marking plans specify a deceleration lane with an approximately 360 sq ft right-turn island with a yield sign	No Recommendations	Final review is recommended after construction is complete
<a href="#">34.230693, -84.193949</a>	Bethelview Rd	Sawnee View Dr	Northbound	Currently under construction (as of April 2019), however the proposed signing and marking plans specify a deceleration lane with an 450 sq ft right-turn island with a yield sign	No Recommendations	Final review is recommended after construction is complete
<a href="#">34.232110, -84.194492</a>	Bethelview Rd	Driveway to Liberty Automotive Service	Southbound	Through right-turn with no right-turn island and no yield sign	No Recommendations	
<a href="#">34.235303, -84.194784</a>	Bethelview Rd	Dogwood Ln	Southbound	Currently under construction and striping appears to be incomplete (as of April 2019). However the proposed signing and marking plans specify an approximately 315 sq ft right-turn island with a yield sign	No Recommendations	Final review is recommended after construction is complete
<a href="#">34.237305, -84.194761</a>	Bethelview Rd	Driveway to North Cumming Dentistry	Southbound	Through right-turn with no right-turn island and no yield sign	No Recommendations	Final review is recommended after construction is complete

**Bethelview Road (6 Miles)**

Atlanta Hwy (SR-9) to Canton Hwy (SR-20)

Lat/Long	Main Street	Cross Street	Direction of Travel	Situation	Mitigation Recommendation	Note
<a href="#">34.237686, -84.194635</a>	Bethelview Rd	Driveway to Kroger (Southern)	Northbound	Currently under construction (as of April 2019), however the proposed signing and marking plans specify a deceleration lane with an approximately 100 sq ft right-turn island with no yield sign	<b>Add a yield sign and restripe a 200 sq ft right-turn island (High daily traffic volumes and potential high number of left-turning vehicles)</b>	<b>Final review is recommended after construction is complete</b>
<a href="#">34.237724, -84.194719</a>	Bethelview Rd	Driveway to The Enclave	Southbound	Currently under construction (as of April 2019), however the proposed signing and marking plans specify a through right-turn lane with no right-turn island and no yield sign	<b>No Recommendations</b>	<b>Final review is recommended after construction is complete</b>
<a href="#">34.238407, -84.194822</a>	Bethelview Rd	Driveway to Rite Aid	Southbound	Currently under construction (as of April 2019), however the proposed signing and marking plans specify a right-in / right-out driveway with a center median barrier with no right-turn island and no yield sign	<b>No Recommendations</b>	<b>Final review is recommended after construction is complete</b>
<a href="#">34.238599, -84.194580</a>	Bethelview Rd	Driveway to Kroger (Northern) / McDonalds	Northbound	Currently under construction (as of April 2019), however the proposed signing and marking plans specify a right-in / right-out driveway with a center median barrier with no right-turn island and no yield sign	<b>No Recommendations</b>	<b>Final review is recommended after construction is complete</b>

## Bettis Tribble Gap Rd (2.7 miles)

Spot Rd to Cumming City Limits

Lat/Long	Main Street	Cross Street	Direction of Travel	Situation	Mitigation Recommendation	Note
<a href="#">34.253977, -84.143507</a>	Bettis Tribble Gap Rd	Spot Rd	Northbound	Signalized intersection with a right-turn deceleration lane with no yield sign and no right-turn island	No Recommendations	
<a href="#">34.247444, -84.145186</a>	Bettis Tribble Gap Rd	Heatherwyn Way	Southbound	Deceleration right-turn lane with no right-turn island and no yield sign	No Recommendations	
<a href="#">34.243729, -84.139626</a>	Bettis Tribble Gap Rd	Sawnee Mountain Preserve Parking	Southbound	Yield sign placed on the right-hand side of the main road next to a right-turn island (<200 sq ft)	Remove yield sign and striped island	Traffic Operation Change – Yield Sign to be Removed
<a href="#">34.243911, -84.139465</a>	Bettis Tribble Gap Rd	Driveway to Bettis Entrance - Sawnee Mountain Preserve	Northbound	Yield sign not provided next to a deceleration lane with a right-turn island (<200 sq ft)	Remove Striped Island	
<a href="#">34.238746, -84.132871</a>	Bettis Tribble Gap Rd	Dunn Rd	Northbound	Through / Right-turn lane with no right-turn island and no yield sign	No Recommendations	
<a href="#">34.235333, -84.135177</a>	Bettis Tribble Gap Rd	Timberland Dr	Southbound	Through / Right-turn lane with no right-turn island and no yield sign	No Recommendations	
<a href="#">34.235191, -84.135072</a>	Bettis Tribble Gap Rd	Golden Ridge Ln	Northbound	Through / Right-turn lane with no right-turn island and no yield sign	No Recommendations	
<a href="#">34.232416, -84.136165</a>	Bettis Tribble Gap Rd	Sawnee Meadow Ln	Southbound	Through / Right-turn lane with no right-turn island and no yield sign	No Recommendations	
<a href="#">34.231119, -84.135969</a>	Bettis Tribble Gap Rd	Stonehaven	Northbound	Through / Right-turn lane with no right-turn island and no yield sign	No Recommendations	
<a href="#">34.228996, -84.135499</a>	Bettis Tribble Gap Rd	Camden Cove Dr	Southbound	Deceleration right-turn lane with no right-turn island and no yield sign	No Recommendations	
<a href="#">34.227654, -84.135863</a>	Bettis Tribble Gap Rd	Parkside Village Dr	Northbound	Deceleration right-turn lane with no right-turn island and no yield sign	No Recommendations	
<a href="#">34.225461, -84.136300</a>	Bettis Tribble Gap Rd	Crain Dr	Northbound	Through / Right-turn lane with no right-turn island and no yield sign	No Recommendations	
<a href="#">34.224151, -84.136603</a>	Bettis Tribble Gap Rd	Mountain Brook Dr	Northbound	Through / Right-turn lane with no right-turn island and no yield sign	No Recommendations	
<a href="#">34.223971, -84.136828</a>	Bettis Tribble Gap Rd	Driveway to Christ the King Lutheran Church	Southbound	Through / Right-turn lane with no right-turn island and no yield sign	No Recommendations	
<a href="#">34.223381, -84.136946</a>	Bettis Tribble Gap Rd	Sawnee Dr	Southbound	Signalized intersection with a through / right-turn lane with no yield sign and no right-turn island	No Recommendations	
<a href="#">34.223153, -84.136689</a>	Bettis Tribble Gap Rd	Sawnee Dr	Northbound	Signalized intersection with a right-turn deceleration lane with no yield sign and no right-turn island	No Recommendations	



**Blacks Mill Rd (East-West) (1.2miles)**

AC Smith Rd to Hopewell Rd

Lat/Long	Main Street	Cross Street	Direction of Travel	Situation	Mitigation Recommendation	Note
----------	-------------	--------------	---------------------	-----------	---------------------------	------

**No Mitigation Recommendations**

**Blacks Mill Rd (North-South) (1.9 miles)**

Dawson Forest Rd E to Blacks Mill Rd

Lat/Long	Main Street	Cross Street	Direction of Travel	Situation	Mitigation Recommendation	Note
----------	-------------	--------------	---------------------	-----------	---------------------------	------

**No Mitigation Recommendations**

**Brookwood Rd** (1 Mile)

McGinnis Ferry Rd to Peachtree Pkwy (SR-141)

Lat/Long	Main Street	Cross Street	Direction of Travel	Situation	Mitigation Recommendation	Note
<b>No Mitigation Recommendations (Final review is recommended after construction is complete)</b>						

### Buford Dam Rd (4.8 Miles - within Forsyth County)

Atlanta Rd (SR-9) to End of County Line

Lat/Long	Main Street	Cross Street	Direction of Travel	Situation	Mitigation Recommendation	Note
<a href="#">34.197363, -84.134681</a>	Buford Dam Rd	Driveway to Herbert Emissions	Eastbound	Through / Right-turn lane with no right-turn island and no yield sign	No Recommendations	
<a href="#">34.197478, -84.134426</a>	Buford Dam Rd	Driveway to Valero Gas Station	Westbound	Deceleration right-turn lane with no right-turn island and no yield sign	No Recommendations	
<a href="#">34.197407, -84.134270</a>	Buford Dam Rd	Driveway to Entertainment Mart	Westbound	Deceleration right-turn lane with no right-turn island and no yield sign	No Recommendations	
<a href="#">34.197234, -84.134408</a>	Buford Dam Rd	Driveway to the Dam Car Wash	Eastbound	Through / Right-turn lane with no right-turn island and no yield sign	No Recommendations	
<a href="#">34.197203, -84.133993</a>	Buford Dam Rd	Driveway to Lanier Tire	Westbound	Deceleration right-turn lane with no right-turn island and no yield sign	No Recommendations	
<a href="#">34.197043, -84.134114</a>	Buford Dam Rd	Driveway to Enterprise Rent-A-Car	Eastbound	Through / Right-turn lane with no right-turn island and no yield sign	No Recommendations	
<a href="#">34.196466, -84.133473</a>	Buford Dam Rd	Driveway to Lakeland Plaza Shopping Center	Eastbound	Deceleration right-turn lane with no right-turn island and no yield sign	No Recommendations	
<a href="#">34.195917, -84.133139</a>	Buford Dam Rd	Lake Center Pkwy	Eastbound	Deceleration right-turn lane with no right-turn island and no yield sign	No Recommendations	
<a href="#">34.195263, -84.132726</a>	Buford Dam Rd	Advantage Dr	Eastbound	Through / Right-turn lane with no right-turn island and no yield sign	No Recommendations	
<a href="#">34.191976, -84.130725</a>	Buford Dam Rd	Driveway to Cumming Town Center	Westbound	Yield sign not provided at a right-in / right-out driveway with a channelized island (>200 sq ft) and a center median	No Recommendations	
<a href="#">34.190245, -84.130136</a>	Buford Dam Rd	Market Place Blvd	Eastbound	Signalized intersection with a right-turn deceleration lane with no yield sign and no right-turn island	No Recommendations	
<a href="#">34.190155, -84.129759</a>	Buford Dam Rd	Market Place Blvd	Westbound	Signalized intersection with a right-turn deceleration lane with no yield sign and no right-turn island	No Recommendations	
<a href="#">34.189605, -84.129765</a>	Buford Dam Rd	Driveway to Cumming Market Place II	Eastbound	Deceleration right-turn lane with no right-turn island and no yield sign	No Recommendations	
<a href="#">34.187029, -84.125705</a>	Buford Dam Rd	Weatherby Ln	Eastbound	Yield sign placed on the right-hand side of the main road next to a deceleration lane with no right-turn island	Remove yield sign	Traffic Operation Change – Yield Sign to be Removed
<a href="#">34.186877, -84.121842</a>	Buford Dam Rd	Sanders Rd	Eastbound	Signalized intersection with a right-turn deceleration lane with no yield sign and no right-turn island	No Recommendations	
<a href="#">34.187108, -84.121606</a>	Buford Dam Rd	Sanders Rd	Westbound	Signalized intersection with a right-turn deceleration lane with no yield sign and no right-turn island	No Recommendations	
<a href="#">34.186900, -84.117445</a>	Buford Dam Rd	Wood Valley Rd	Westbound	Through / Right-turn lane with no right-turn island and no yield sign	No Recommendations	
<a href="#">34.186813, -84.115811</a>	Buford Dam Rd	Timber Lake Trail	Westbound	Through / Right-turn lane with no right-turn island and no yield sign	No Recommendations	
<a href="#">34.186043, -84.111849</a>	Buford Dam Rd	Lockridge Dr	Westbound	Through / Right-turn lane with no right-turn island and no yield sign	No Recommendations	
<a href="#">34.185889, -84.111373</a>	Buford Dam Rd	Green Forest Trail	Westbound	Through / Right-turn lane with no right-turn island and no yield sign	No Recommendations	

### Buford Dam Rd (4.8 Miles - within Forsyth County)

Atlanta Rd (SR-9) to End of County Line

Lat/Long	Main Street	Cross Street	Direction of Travel	Situation	Mitigation Recommendation	Note
<a href="#">34.184943, -84.108205</a>	Buford Dam Rd	Nuckolls Rd	Eastbound	Signalized intersection with a right-turn island (<200 sq ft), yield sign, and pedestrian crossing	No Recommendations	Check in field and verify corrected intersection
<a href="#">34.185085, -84.107933</a>	Buford Dam Rd	Habersham Villa Dr	Westbound	Signalized intersection with a right-turn deceleration lane with no yield sign and no right-turn island	No Recommendations	
<a href="#">34.184572, -84.106772</a>	Buford Dam Rd	Homeside Dr	Eastbound	Yield sign placed on the right-hand side of the main road next to a deceleration lane with no right-turn island	Remove yield sign	Traffic Operation Change – Yield Sign to be Removed
<a href="#">34.184347, -84.105905</a>	Buford Dam Rd	Homeside Dr	Eastbound	Yield sign placed on the right-hand side of the main road next to a deceleration lane with no right-turn island	Remove yield sign	Traffic Operation Change – Yield Sign to be Removed
<a href="#">34.184485, -84.105698</a>	Buford Dam Rd	Habersham Marina Rd	Westbound	Through / Right-turn lane with no right-turn island and no yield sign	No Recommendations	
<a href="#">34.183911, -84.103416</a>	Buford Dam Rd	Ridge Rd	Westbound	Through / Right-turn lane with no right-turn island and no yield sign	No Recommendations	
<a href="#">34.183774, -84.102827</a>	Buford Dam Rd	Kemp Dr	Westbound	Through / Right-turn lane with no right-turn island and no yield sign	No Recommendations	
<a href="#">34.183360, -84.101724</a>	Buford Dam Rd	Driveway to Townhouses at Lanier	Eastbound	Deceleration right-turn lane with no right-turn island and no yield sign	No Recommendations	
<a href="#">34.182267, -84.096720</a>	Buford Dam Rd	Forest Dr	Westbound	Through / Right-turn lane with no right-turn island and no yield sign	No Recommendations	
<a href="#">34.182081, -84.095957</a>	Buford Dam Rd	Rebel Rd	Westbound	Through / Right-turn lane with no right-turn island and no yield sign	No Recommendations	
<a href="#">34.181354, -84.092960</a>	Buford Dam Rd	Wandering Woods Rd	Westbound	Through / Right-turn lane with no right-turn island and no yield sign	No Recommendations	
<a href="#">34.181030, -84.092258</a>	Buford Dam Rd	Maple Leaf Terrace	Eastbound	Yield sign placed on the right-hand side of the main road next to a deceleration lane with no right-turn island	Remove yield sign	Traffic Operation Change – Yield Sign to be Removed
<a href="#">34.180082, -84.088742</a>	Buford Dam Rd	Samples Rd	Eastbound	Signalized intersection with a raised channelized island (>200 sq ft), yield sign, and pedestrian crossing	No Recommendations	
<a href="#">34.180266, -84.088399</a>	Buford Dam Rd	Lanier Beach South Rd	Westbound	Signalized intersection with a channelized island (<200 sq ft), yield sign, and pedestrian crossing	No Recommendations	Check in field and verify corrected intersection
<a href="#">34.179825, -84.087789</a>	Buford Dam Rd	Cobblestone Dr	Eastbound	Deceleration right-turn lane with no right-turn island and no yield sign	No Recommendations	
<a href="#">34.179583, -84.086836</a>	Buford Dam Rd	Driveway to Roanoke Baptist Church	Eastbound	Through / Right-turn lane with no right-turn island and no yield sign	No Recommendations	
<a href="#">34.179494, -84.086011</a>	Buford Dam Rd	Lions Gate Dr	Westbound	Yield sign placed on the right-hand side of the main road next to a right-turn island (<200 sq ft)	Remove yield sign and striped island	Traffic Operation Change – Yield Sign to be Removed
<a href="#">34.179036, -84.084650</a>	Buford Dam Rd	Hitt Rd	Westbound	Through / Right-turn lane with no right-turn island and no yield sign	No Recommendations	
<a href="#">34.178199, -84.082170</a>	Buford Dam Rd	Heatherstone Dr	Westbound	Deceleration right-turn lane with no right-turn island and no yield sign	No Recommendations	

**Buford Dam Rd (4.8 Miles - within Forsyth County)**

Atlanta Rd (SR-9) to End of County Line

<b>Lat/Long</b>	<b>Main Street</b>	<b>Cross Street</b>	<b>Direction of Travel</b>	<b>Situation</b>	<b>Mitigation Recommendation</b>	<b>Note</b>
<a href="#">34.177679, -84.081639</a>	<b>Buford Dam Rd</b>	Rockport Dr	Westbound	Through / Right-turn lane with no right-turn island and no yield sign	<b>No Recommendations</b>	
<a href="#">34.176837, -84.081071</a>	<b>Buford Dam Rd</b>	Sweetwater Dr	Eastbound	Deceleration right-turn lane with no right-turn island and no yield sign	<b>No Recommendations</b>	
<a href="#">34.176079, -84.080074</a>	<b>Buford Dam Rd</b>	Driveway to Sawnee Campground	Westbound	Through / Right-turn lane with no right-turn island and no yield sign	<b>No Recommendations</b>	
<a href="#">34.168708, -84.077956</a>	<b>Buford Dam Rd</b>	Westbank Park	Westbound	Through / Right-turn lane with no right-turn island and no yield sign	<b>No Recommendations</b>	
<a href="#">34.164925, -84.075784</a>	<b>Buford Dam Rd</b>	Park Circle Pull Off	Westbound	Through / Right-turn lane with no right-turn island and no yield sign	<b>No Recommendations</b>	
<a href="#">34.164704, -84.075856</a>	<b>Buford Dam Rd</b>	Park Circle Pull Off	Westbound	Through / Right-turn lane with no right-turn island and no yield sign	<b>No Recommendations</b>	
<a href="#">34.162962, -84.077033</a>	<b>Buford Dam Rd</b>	Lower Pool Rd	Eastbound	Through / Right-turn lane with no right-turn island and no yield sign	<b>No Recommendations</b>	

## Burnt Bridge Road (1.6 Miles)

Holbrooke Rd to Wallace Tatum Rd

Lat/Long	Main Street	Cross Street	Direction of Travel	Situation	Mitigation Recommendation	Note
<a href="#">34.275535, -84.182369</a>	<b>Burnt Bridge Rd</b>	Holbrooke Rd	Southbound	Single-lane entry to a roundabout with a raised separation island greater than 200 sq ft and a yield sign	<b>No Recommendations</b>	
<a href="#">34.277351, -84.185448</a>	<b>Burnt Bridge Rd</b>	Holbrooke Pl	Southbound	Through / right-turn lane with no right-turn island and no yield sign	<b>No Recommendations</b>	
<a href="#">34.283306, -84.188340</a>	<b>Burnt Bridge Rd</b>	Spring Ridge Dr	Northbound	Deceleration right/turn lane with a striped right-turn island approximately 145 sq ft and a yield sign	<b>Remove Yield Sign and Striped Island</b>	<b>Traffic Operation Change – Yield Sign to be Removed</b>
<a href="#">34.285025, -84.188614</a>	<b>Burnt Bridge Rd</b>	Green Summers Dr	Southbound	Deceleration right/turn lane with no striped right-turn island and no yield sign	<b>No Recommendations</b>	
<a href="#">34.289332, -84.187945</a>	<b>Burnt Bridge Rd</b>	Clearbrook Landing	Northbound	Deceleration right/turn lane with a striped right-turn island approximately 50 sq ft and a yield sign	<b>Remove Yield Sign and Striped Island</b>	<b>Traffic Operation Change – Yield Sign to be Removed</b>
<a href="#">34.289309, -84.188301</a>	<b>Burnt Bridge Rd</b>	Cherokee Hollow	Southbound	Deceleration right/turn lane with a striped right-turn island approximately 50 sq ft and a yield sign	<b>Remove Yield Sign and Striped Island</b>	<b>Traffic Operation Change – Yield Sign to be Removed</b>
<a href="#">34.291337, -84.188649</a>	<b>Burnt Bridge Rd</b>	Mossy Ln	Southbound	Deceleration right/turn lane with a striped right-turn island approximately 50 sq ft and a yield sign	<b>Remove Yield Sign and Striped Island</b>	<b>Traffic Operation Change – Yield Sign to be Removed</b>
<a href="#">34.295343, -84.189610</a>	<b>Burnt Bridge Rd</b>	Wallace Tatum Rd	Northbound	Left / right - turn lane with a channelized right-turn island greater than 200 sq ft with a yield sign	<b>No Recommendations</b>	



**Burruss Mill Rd** (3.1 Miles)

Browns Bridge Rd (SR 369) to Little Mill Rd

Lat/Long	Main Street	Cross Street	Direction of Travel	Situation	Mitigation Recommendation	Note
<b>No Mitigation Recommendations</b>						

## Campground Rd (3.4 Miles)

Atlanta Hwy (SR-9) to Midway Rd

Lat/Long	Main Street	Cross Street	Direction of Travel	Situation	Mitigation Recommendation	Note
<a href="#">34.157733, -84.245083</a>	Campground Rd	Driveway to Carrington Academy at Midway	Southbound	Deceleration right/turn lane with a striped right-turn island approximately 97 sq ft and a yield sign	<b>Left-turn counts to be collected, to determine best mitigation action</b>	
<a href="#">34.157888, -84.244832</a>	Campground Rd	Driveway to Alliance Stone	Northbound	Deceleration right/turn lane with no striped right-turn island and no yield sign	<b>No Recommendations</b>	
<a href="#">34.158548, -84.245525</a>	Campground Rd	Caldorwood Rd	Southbound	Deceleration right/turn lane with no striped right-turn island and a yield sign	<b>Remove Yield Sign</b>	<b>Traffic Operation Change – Yield Sign to be Removed</b>
<a href="#">34.159370, -84.245783</a>	Campground Rd	Driveway to Christ Community Church	Southbound	Deceleration right/turn lane with no striped right-turn island and a yield sign	<b>Remove Yield Sign</b>	<b>Traffic Operation Change – Yield Sign to be Removed</b>
<a href="#">34.161284, -84.245805</a>	Campground Rd	Wills Wood Circle (Southern)	Northbound	Through right-turn with no right-turn island and no yield sign	<b>No Recommendations</b>	
<a href="#">34.161511, -84.246033</a>	Campground Rd	Wills Orchard Road	Southbound	Through right-turn with no right-turn island and no yield sign	<b>No Recommendations</b>	
<a href="#">34.165483, -84.245714</a>	Campground Rd	Wills Wood Circle (Northern)	Northbound	Through right-turn with no right-turn island and no yield sign	<b>No Recommendations</b>	
<a href="#">34.165716, -84.245880</a>	Campground Rd	Rogers Rd	Southbound	Through right-turn with no right-turn island and no yield sign	<b>No Recommendations</b>	
<a href="#">34.167874, -84.245670</a>	Campground Rd	Camp Chase	Southbound	Through right-turn with no right-turn island and no yield sign	<b>No Recommendations</b>	
<a href="#">34.168876, -84.244768</a>	Campground Rd	Wills Rd	Northbound	Through right-turn with no right-turn island and no yield sign	<b>No Recommendations</b>	
<a href="#">34.170277, -84.244090</a>	Campground Rd	Valley Stream Dr	Southbound	Through right-turn with no right-turn island and no yield sign	<b>No Recommendations</b>	
<a href="#">34.172532, -84.243966</a>	Campground Rd	Westfall Parkway	Northbound	Deceleration right/turn lane with a striped right-turn island approximately 70 sq ft and no yield sign	<b>No Recommendations</b>	
<a href="#">34.176203, -84.244305</a>	Campground Rd	Calamar Dr	Southbound	Through right-turn with no right-turn island and no yield sign	<b>No Recommendations</b>	
<a href="#">34.178596, -84.242046</a>	Campground Rd	Dickerson Road	Northbound	Through right-turn with no right-turn island and no yield sign	<b>No Recommendations</b>	
<a href="#">34.181740, -84.244402</a>	Campground Rd	Major Dr	Northbound	Through right-turn with no right-turn island and no yield sign	<b>No Recommendations</b>	
<a href="#">34.182378, -84.244936</a>	Campground Rd	Cagle Ln	Northbound	Through right-turn with no right-turn island and no yield sign	<b>No Recommendations</b>	
<a href="#">34.182802, -84.245321</a>	Campground Rd	Driveway to Joy of All Who Sorrow Russian Orthodox Church	Northbound	Through right-turn with no right-turn island and no yield sign	<b>No Recommendations</b>	
<a href="#">34.183945, -84.247341</a>	Campground Rd	Little Fox Trail	Northbound	Deceleration right/turn lane with no striped right-turn island and no yield sign	<b>No Recommendations</b>	
<a href="#">34.184596, -84.249345</a>	Campground Rd	Weybridge Dr	Southbound	Deceleration right/turn lane with no striped right-turn island and no yield sign	<b>No Recommendations</b>	

### Campground Rd (3.4 Miles)

Atlanta Hwy (SR-9) to Midway Rd

Lat/Long	Main Street	Cross Street	Direction of Travel	Situation	Mitigation Recommendation	Note
<a href="#">34.184836, -84.249531</a>	Campground Rd	Driveway to Longstreet Baptist Church (Southern)	Northbound	Through right-turn with no right-turn island and no yield sign	No Recommendations	
<a href="#">34.185031, -84.249942</a>	Campground Rd	Driveway to Longstreet Baptist Church (Northern)	Northbound	Through right-turn with no right-turn island and no yield sign	No Recommendations	
<a href="#">34.186324, -84.252152</a>	Campground Rd	Longstreet Church Rd	Southbound	Through right-turn with no right-turn island and no yield sign	No Recommendations	
<a href="#">34.187878, -84.253454</a>	Campground Rd	Driveway to WC Puckett Builders Supply	Southbound	Through right-turn with no right-turn island and no yield sign	No Recommendations	
<a href="#">34.192110, -84.255035</a>	Campground Rd	Oldbury Place	Northbound	Deceleration right/turn lane with no striped right-turn island and a yield sign	Remove Yield Sign	Traffic Operation Change – Yield Sign to be Removed
<a href="#">34.193395, -84.255680</a>	Campground Rd	Bates Dr	Southbound	Through right-turn with no right-turn island and no yield sign	No Recommendations	
<a href="#">34.197722, -84.255855</a>	Campground Rd	Bentley Rd	Northbound	Through right-turn with no right-turn island and no yield sign	No Recommendations	
<a href="#">34.200102, -84.256673</a>	Campground Rd	Holyoke Rd	Northbound	Through right-turn with no right-turn island and no yield sign	No Recommendations	
<a href="#">34.200816, -84.257054</a>	Campground Rd	Donington Park Dr	Northbound	Deceleration right/turn lane with no striped right-turn island and no yield sign	No Recommendations	

## Caney Rd (2.0 miles)

Old Alpharetta Rd to Brookwood Rd

Lat/Long	Main Street	Cross Street	Direction of Travel	Situation	Mitigation Recommendation	Note
<a href="#">34.094229, -84.177956</a>	Caney Rd	Brookwood Rd	Southbound	Signalized intersection with a right-turn deceleration lane with no yield sign and no right-turn island	No Recommendations	Final review is recommended after construction is complete
<a href="#">34.095424, -84.178916</a>	Caney Rd	Driveway to Forsyth County Fire Station No. 6 Lot	Southbound	Through / Right-turn lane with no right-turn island, no yield sign	No Recommendations	
<a href="#">34.095643, -84.179734</a>	Caney Rd	Caney Estates Pl	Southbound	Yield sign placed on the right-hand side of the main road next to a right-turn island (<200 sq ft)	Remove yield sign and striped island	Traffic Operation Change – Yield Sign to be Removed
<a href="#">34.096176, -84.180785</a>	Caney Rd	Stonecrest Dr	Southbound	Yield sign placed on the right-hand side of the main road next to a deceleration lane with no right-turn island	Remove yield sign	Traffic Operation Change – Yield Sign to be Removed
<a href="#">34.096440, -84.181828</a>	Caney Rd	Caney Creek Preserve - East Lot	Northbound	Yield sign placed on the right-hand side of the main road next to a deceleration lane with no right-turn island	Remove yield sign	Traffic Operation Change – Yield Sign to be Removed
<a href="#">34.097401, -84.185411</a>	Caney Rd	Glenn Moor Dr	Southbound	Deceleration right-turn lane with no right-turn island and no yield sign	No Recommendations	
<a href="#">34.100848, -84.187957</a>	Caney Rd	Driveway to Caney Creek Preserve - West Lot	Northbound	Yield sign placed on the right-hand side of the main road next to a right-turn island (<200 sq ft)	Remove yield sign and striped island	Traffic Operation Change – Yield Sign to be Removed
<a href="#">34.104515, -84.189892</a>	Caney Rd	Christopher Robin Rd	Southbound	Through / Right-turn lane with a stop bar and a stop sign	No Recommendations	
<a href="#">34.105124, -84.189852</a>	Caney Rd	Saddlebrook Glen Dr	Northbound	Deceleration right-turn lane with no right-turn island and no yield sign	No Recommendations	
<a href="#">34.106116, -84.189893</a>	Caney Rd	Strathmore Dr	Southbound	Deceleration right-turn lane with no right-turn island and no yield sign	No Recommendations	
<a href="#">34.109405, -84.189401</a>	Caney Rd	Old Alpharetta Rd	Northbound	Signalized intersection with a raised right-turn island (>200 sq ft), pedestrian crossing, and yield sign	No Recommendations	

## Castleberry Rd (4.8 Miles)

Atlanta Hwy (SR-9) to Trowbridge Dr (City of Cumming Border)

Lat/Long	Main Street	Cross Street	Direction of Travel	Situation	Mitigation Recommendation	Note
<a href="#">34.157940, -84.213542</a>	Castleberry Rd	Driveway to Castleberry Rd Baptist Church	Northbound	Through / Right-turn lane with no right-turn island and no yield sign	No Recommendations	
<a href="#">34.159543, -84.212779</a>	Castleberry Rd	Driveway to Lang Signs	Southbound	Through / Right-turn lane with no right-turn island and no yield sign	No Recommendations	
<a href="#">34.160424, -84.212214</a>	Castleberry Rd	Croftshire Pl	Northbound	Deceleration right-turn lane with a right-turn island less than 200 sq ft and no yield sign	Remove Striped Island	
<a href="#">34.164579, -84.205683</a>	Castleberry Rd	Majors Road	Northbound	Signalized intersection with a through / right-turn lane with no right-turn island and no yield sign	No Recommendations	
<a href="#">34.164895, -84.205576</a>	Castleberry Rd	Majors Road	Southbound	Signalized intersection with a deceleration right-turn lane with no right-turn island and no yield sign	No Recommendations	
<a href="#">34.166003, -84.202852</a>	Castleberry Rd	Carington Way	Southbound	Deceleration right-turn lane with no right-turn island and no yield sign	No Recommendations	
<a href="#">34.166458, -84.201266</a>	Castleberry Rd	Ravine Forest Dr	Northbound	Deceleration right-turn lane with no right-turn island and no yield sign	No Recommendations	
<a href="#">34.167524, -84.199389</a>	Castleberry Rd	Providence Ln	Southbound	Deceleration right-turn lane with no right-turn island and no yield sign	No Recommendations	
<a href="#">34.167660, -84.195400</a>	Castleberry Rd	Bluff Heights Dr	Southbound	Deceleration right-turn lane with a faded striped right-turn island and a yield sign	Remove yield sign and striped island	Traffic Operation Change – Yield Sign to be Removed
<a href="#">34.168447, -84.193742</a>	Castleberry Rd	Falling View Ln	Southbound	Deceleration right-turn lane with a faded striped right-turn island and a yield sign	Remove yield sign and striped island	Traffic Operation Change – Yield Sign to be Removed
<a href="#">34.170007, -84.190091</a>	Castleberry Rd	Regent Park	Northbound	Deceleration right-turn lane with a faded striped right-turn island and a yield sign	Remove yield sign and striped island	Traffic Operation Change – Yield Sign to be Removed
<a href="#">34.171528, -84.188232</a>	Castleberry Rd	Driveway to Castleberry Promenade	Southbound	Deceleration right-turn lane with no right-turn island and no yield sign	No Recommendations	
<a href="#">34.171734, -84.187499</a>	Castleberry Rd	Driveway to Bethelview Plaza	Northbound	Deceleration right-turn lane with a raised right-turn island more than 200 sq ft and no yield sign	Install Yield Sign	

## Castleberry Rd (4.8 Miles)

Atlanta Hwy (SR-9) to Trowbridge Dr (City of Cumming Border)

Lat/Long	Main Street	Cross Street	Direction of Travel	Situation	Mitigation Recommendation	Note
<a href="#">34.172069, -84.187526</a>	Castleberry Rd	Driveway to CVS	Southbound	Deceleration right-turn lane with no right-turn island and no yield sign	No Recommendations	
<a href="#">34.172490, -84.186795</a>	Castleberry Rd	Bethelview Rd	Northbound	Signalized intersection with a right-turn deceleration lane with no yield sign and no right-turn island	No Recommendations	Final review is recommended after construction is complete
<a href="#">34.172956, -84.186758</a>	Castleberry Rd	Bethelview Rd	Southbound	Signalized intersection with a right-turn deceleration lane with no yield sign and no right-turn island	No Recommendations	Final review is recommended after construction is complete
<a href="#">34.173528, -84.186250</a>	Castleberry Rd	Driveway to Wells Fargo Bank	Southbound	Deceleration right-turn lane with no right-turn island and no yield sign	No Recommendations	
<a href="#">34.173514, -84.186238</a>	Castleberry Rd	Driveway to Southard Crossing	Southbound	Deceleration right-turn lane with a striped right-turn island less than 200 sq ft and no yield sign	Remove Striped Island	
<a href="#">34.177540, -84.185220</a>	Castleberry Rd	Devonshire Way	Northbound	Signalized intersection with a right-turn deceleration lane with a right-turn island under 200 sq ft and a yield sign	Remove yield sign and striped island, with stop-bar added at right-turn lane	Traffic Operation Change – Yield Sign to be Removed
<a href="#">34.177732, -84.185512</a>	Castleberry Rd	Fieldwood Dr	Southbound	Signalized intersection with a right-turn deceleration lane with a right-turn island under 200 sq ft and no yield sign	Remove Striped Island	
<a href="#">34.181869, -84.184758</a>	Castleberry Rd	Fenwick Dr	Southbound	Deceleration right-turn lane with a striped right-turn island less than 200 sq ft and no yield sign	Remove Striped Island	
<a href="#">34.183199, -84.182657</a>	Castleberry Rd	Mark John Way	Northbound	Through / Right-turn lane with no right-turn island and no yield sign	No Recommendations	
<a href="#">34.185685, -84.177506</a>	Castleberry Rd	Kings Common Way	Northbound	Deceleration right - turn lane with a striped right-turn island less than 200 sq ft and no yield sign	Remove Striped Island	
<a href="#">34.186086, -84.177587</a>	Castleberry Rd	Wade Valley Dr	Southbound	Deceleration right - turn lane with a striped right-turn island less than 200 sq ft and no yield sign	Remove Striped Island	



## Castleberry Rd (4.8 Miles)

Atlanta Hwy (SR-9) to Trowbridge Dr (City of Cumming Border)

Lat/Long	Main Street	Cross Street	Direction of Travel	Situation	Mitigation Recommendation	Note
<a href="#">34.187449, -84.174449</a>	Castleberry Rd	Piney Grove Rd	Northbound	Deceleration right - turn lane with a raised right-turn island more than 200 sq ft and no yield sign	Install Yield Sign	
<a href="#">34.187939, -84.174276</a>	Castleberry Rd	Piney Grove Dr	Southbound	Deceleration right - turn lane with a raised right-turn island more than 200 sq ft and a yield sign	No Recommendations	
<a href="#">34.188423, -84.167642</a>	Castleberry Rd	Turner Dr	Southbound	Through / Right - turn lane with no right-turn island and no yield sign	No Recommendations	
<a href="#">34.188024, -84.164611</a>	Castleberry Rd	Miramount Overlook	Northbound	Deceleration right - turn lane with a raised right-turn island more than 200 sq ft and a yield sign	No Recommendations	
<a href="#">34.187848, -84.162176</a>	Castleberry Rd	Driveway to Whitlow Elementary School	Northbound	Deceleration right - turn lane with a striped right-turn island less than 200 sq ft and no yield sign	Restripe island to 200 sq ft and install a yield sign	
<a href="#">34.188805, -84.159859</a>	Castleberry Rd	Sawhill Ct	Southbound	Deceleration right - turn lane with no right-turn island and no yield sign	No Recommendations	
<a href="#">34.192871, -84.157312</a>	Castleberry Rd	Rollins Rd	Southbound	Deceleration right - turn lane with a right-turn island less than 200 sq ft and no yield sign	Remove Striped Island	
<a href="#">34.194182, -84.155019</a>	Castleberry Rd	Castleberry Village Dr	Southbound	Deceleration right - turn lane with no right-turn island and no yield sign	No Recommendations	
<a href="#">34.194875, -84.153639</a>	Castleberry Rd	Hutchinson Rd	Northbound	Signalized intersection with a right-turn deceleration lane with a right-turn island more than 200 sq ft and a yield sign	No Recommendations	
<a href="#">34.195303, -84.153857</a>	Castleberry Rd	Trowbridge Dr	Southbound	Signalized intersection with a right-turn deceleration lane with no right-turn island and a yield sign	Remove yield sign	Traffic Operation Change – Yield Sign to be Removed

<b>Chamblee Gap Rd (3.4 miles)</b>						
Kelly Mill Rd to Canton Hwy (SR - 20)						
Lat/Long	Main Street	Cross Street	Direction of Travel	Situation	Mitigation Recommendation	Note
<a href="#">34.206657, -84.168207</a>	Chamblee Gap Rd	Kelly Mill Rd	Southbound	Signalized intersection with a raised right-turn island (>200 sq ft), pedestrian crossing, and a yield sign	No Recommendations	
<a href="#">34.208656, -84.168357</a>	Chamblee Gap Rd	Driveway to Kelly Mill Elementary	Northbound	Yield sign not provided next to a deceleration lane with a right-turn island (<200 sq ft)	Remove Striped Island	
<a href="#">34.210102, -84.168808</a>	Chamblee Gap Rd	Hickory Trl	Northbound	Through / Right-turn lane with no right-turn island, no yield sign	No Recommendations	
<a href="#">34.214014, -84.171382</a>	Chamblee Gap Rd	Greenwood Acres Dr	Northbound	Through / Right-turn lane with no right-turn island, no yield sign	No Recommendations	
<a href="#">34.214087, -84.172152</a>	Chamblee Gap Rd	Greystone Rd	Southbound	Through / Right-turn lane with no right-turn island, no yield sign	No Recommendations	
<a href="#">34.214934, -84.176020</a>	Chamblee Gap Rd	Lantana Tr	Southbound	Yield sign placed on the right-hand side of the main road next to a right-turn island (<200 sq ft)	Remove yield sign and striped island	Traffic Operation Change – Yield Sign to be Removed
<a href="#">34.215425, -84.177906</a>	Chamblee Gap Rd	Driveway to PRISM Automative Service	Southbound	Through / Right-turn lane with no right-turn island, no yield sign	No Recommendations	
<a href="#">34.215488, -84.178339</a>	Chamblee Gap Rd	Johnson Rd	Southbound	Through / Right-turn lane with no right-turn island, no yield sign	No Recommendations	
<a href="#">34.218445, -84.184997</a>	Chamblee Gap Rd	Hillside Derby Run	Southbound	Yield sign placed on the right-hand side of the main road next to a right-turn island (<200 sq ft)	Remove yield sign and striped island	Traffic Operation Change – Yield Sign to be Removed
<a href="#">34.219207, -84.186958</a>	Chamblee Gap Rd	Kingsey Ct	Southbound	Through / Right-turn lane with no right-turn island, no yield sign	No Recommendations	
<a href="#">34.220473, -84.187371</a>	Chamblee Gap Rd	Mountain Crest Parkway	Northbound	Yield sign placed on the right-hand side of the main road next to a right-turn island (<200 sq ft)	Remove yield sign and striped island	Traffic Operation Change – Yield Sign to be Removed
<a href="#">34.223659, -84.191384</a>	Chamblee Gap Rd	Laurel Gate Ln	Southbound	Deceleration right-turn lane with no right-turn island and a yield sign	Remove yield sign	Traffic Operation Change – Yield Sign to be Removed
<a href="#">34.225318, -84.191917</a>	Chamblee Gap Rd	Westlington Cir	Northbound	Yield sign placed on the right-hand side of the main road next to a right-turn island (<200 sq ft)	Remove yield sign and striped island	Traffic Operation Change – Yield Sign to be Removed
<a href="#">34.226747, -84.193233</a>	Chamblee Gap Rd	Bethelview Rd	Northbound	Currently under construction (as of April 2019), however the proposed signing and marking plans specify a deceleration lane with a right-turn island (>200 sq ft)and a yield sign	Final review is recommended after construction is complete	
<a href="#">34.226687, -84.193698</a>	Chamblee Gap Rd	Bethelview Rd	Southbound	Currently under construction (as of April 2019), however the proposed signing and marking plans specify a deceleration lane with a right-turn island (>200 sq ft)and a yield sign	Final review is recommended after construction is complete	
<a href="#">34.228343, -84.198663</a>	Chamblee Gap Rd	Dogwood Ln	Northbound	Through / Right-turn lane with no right-turn island, no yield sign	No Recommendations	
<a href="#">34.228764, -84.200401</a>	Chamblee Gap Rd	Cove Creek Ln	Southbound	Deceleration right-turn lane with no right-turn island and no yield sign	No Recommendations	
<a href="#">34.233071, -84.204543</a>	Chamblee Gap Rd	Westhaven Dr	Northbound	Yield sign placed on the right-hand side of the main road next to a right-turn island (<200 sq ft)	Remove yield sign and striped island	Traffic Operation Change – Yield Sign to be Removed
<a href="#">34.233120, -84.204827</a>	Chamblee Gap Rd	Lakehurst Way	Southbound	Yield sign placed on the right-hand side of the main road next to a right-turn island (<200 sq ft)	Remove yield sign and striped island	Traffic Operation Change – Yield Sign to be Removed

## Concord Rd (1.7 miles)

Bannister Rd to Oak Grove Cir

Lat/Long	Main Street	Cross Street	Direction of Travel	Situation	Mitigation Recommendation	Note
<a href="#">34.309812, -84.114825</a>	Concord Rd	Oak Grove Cir	Southbound	Shared (Right/Left) turn lane with a stop sign	No Recommendations	
<a href="#">34.316310, -84.119379</a>	Concord Rd	Corn Dr	Southbound	Through / Right-turn lane with no right-turn island and no yield sign	No Recommendations	
<a href="#">34.322722, -84.120631</a>	Concord Rd	Pirkle Pl	Southbound	Through / Right-turn lane with no right-turn island and no yield sign	No Recommendations	
<a href="#">34.326820, -84.119457</a>	Concord Rd	Concord Brook Ln	Northbound	Yield sign placed on the right-hand side of the main road next to a deceleration lane with no right-turn island	Remove yield sign	Traffic Operation Change – Yield Sign to be Removed
<a href="#">34.329627, -84.120656</a>	Concord Rd	Driveway to Concord Baptist Church School Building	Southbound	Through / Right-turn lane with no right-turn island and no yield sign	No Recommendations	
<a href="#">34.330021, -84.120871</a>	Concord Rd	Driveway to Concord Baptist Church	Southbound	Through / Right-turn lane with no right-turn island and no yield sign	No Recommendations	
<a href="#">34.330130, -84.120819</a>	Concord Rd	Road through Graveyard	Northbound	Through / Right-turn lane with no right-turn island and no yield sign	No Recommendations	
<a href="#">34.330813, -84.120883</a>	Concord Rd	Bagby Ln	Northbound	Through / Right-turn lane with no right-turn island and no yield sign	No Recommendations	
<a href="#">34.331306, -84.120938</a>	Concord Rd	Bannister Rd	Northbound	Shared (Right/Left) turn lane with a stop sign	No Recommendations	

## Crossroads Road (1.3 Miles)

Georgia 400 to Jot Em Down Road

Lat/Long	Main Street	Cross Street	Direction of Travel	Situation	Mitigation Recommendation	Note
<b>No Mitigation Recommendations</b>						

## Daves Creek Drive (1.3 Miles)

Old Atlanta Rd to Trammel Road

Lat/Long	Main Street	Cross Street	Direction of Travel	Situation	Mitigation Recommendation	Note
<a href="#">34.149493, -84.148908</a>	Daves Creek Dr	Old Atlanta Rd	Westbound	Deceleration right/turn lane with a striped right-turn island approximately 240 sq feet and a yield sign	No Recommendations	
<a href="#">34.149370, -84.141664</a>	Daves Creek Dr	Copperfield Dr	Westbound	Deceleration right/turn lane with a striped right-turn island approximately 105 sq feet and a yield sign	Remove Striped Island and Yield Sign	Traffic Operation Change – Yield Sign to be Removed
<a href="#">34.149095, -84.141576</a>	Daves Creek Dr	Seneca Creek Dr	Eastbound	Deceleration right/turn lane with a striped right-turn island approximately 180 sq feet and a yield sign	Remove Striped Island and Yield Sign	Traffic Operation Change – Yield Sign to be Removed
<a href="#">34.148916, -84.139985</a>	Daves Creek Dr	Vicki Ln	Westbound	Deceleration right/turn lane with an outlined striped right-turn island approximately 50 sq feet and a yield sign	Remove Striped Island and Yield Sign	Traffic Operation Change – Yield Sign to be Removed
<a href="#">34.147678, -84.135220</a>	Daves Creek Dr	Allerton Ln	Eastbound	Deceleration right/turn lane with a raised right-turn island approximately 680 sq feet and a yield sign	No Recommendations	
<a href="#">34.147535, -84.131475</a>	Daves Creek Dr	Bennington Ln	Westbound	Through / right-turn lane with no right-turn island and no yield sign	No Recommendations	
<a href="#">34.147299, -84.129773</a>	Daves Creek Dr	Daves Creek Rd	Westbound	Through / right-turn lane with no right-turn island and no yield sign	No Recommendations	

**Daves Creek Road** (1.5 Miles)

Daves Creek Drive to Courtney Lane

Lat/Long	Main Street	Cross Street	Direction of Travel	Situation	Mitigation Recommendation	Note
----------	-------------	--------------	---------------------	-----------	---------------------------	------

**No Mitigation Recommendations**

### Dr Bramblett Rd (4.6 miles)

Canton Hwy (SR - 20) to Matt Hwy (SR - 369)

Lat/Long	Main Street	Cross Street	Direction of Travel	Situation	Mitigation Recommendation	Note
<a href="#">34.236863, -84.170433</a>	Dr Bramblett Rd	Driveway to BP	Southbound	Through / Right-turn lane with no right-turn island, no yield sign	No Recommendations	
<a href="#">34.238898, -84.170146</a>	Dr Bramblett Rd	Gordon Rd	Northbound	Through / Right-turn lane with no right-turn island, no yield sign	No Recommendations	
<a href="#">34.239157, -84.170313</a>	Dr Bramblett Rd	Driveway to Jehovah's Witnesses	Southbound	Deceleration right-turn lane with no right-turn island and no yield sign	No Recommendations	
<a href="#">34.244014, -84.170650</a>	Dr Bramblett Rd	Spot Rd Con	Southbound	Yield sign placed on the right-hand side of the deceleration lane next to a right-turn island (<200 sq ft)	Remove yield sign and striped island	Traffic Operation Change – Yield Sign to be Removed
<a href="#">34.245513, -84.170224</a>	Dr Bramblett Rd	Spot Rd	Northbound	Signalized intersection with a raised right-turn island (>200 sq ft), pedestrian crossing, and yield sign	No Recommendations	
<a href="#">34.246160, -84.170251</a>	Dr Bramblett Rd	Guy's Biscuit Barn Parking Lot	Northbound	Through / Right-turn lane with no right-turn island and no yield sign	No Recommendations	
<a href="#">34.248634, -84.170266</a>	Dr Bramblett Rd	Tomahawk Ln	Southbound	Through / Right-turn lane with no right-turn island and no yield sign	No Recommendations	
<a href="#">34.250931, -84.170255</a>	Dr Bramblett Rd	Driveway to Double D Roll Off Services	Southbound	Through / Right-turn lane with no right-turn island and no yield sign	No Recommendations	
<a href="#">34.251153, -84.170244</a>	Dr Bramblett Rd	Avery Dr	Southbound	Through / Right-turn lane with no right-turn island and no yield sign	No Recommendations	
<a href="#">34.253037, -84.170069</a>	Dr Bramblett Rd	Robin Hood Tr	Northbound	Deceleration right-turn lane with no right-turn island and no yield sign	No Recommendations	
<a href="#">34.253174, -84.170265</a>	Dr Bramblett Rd	Roper Rd	Southbound	Through / Right-turn lane with no right-turn island and no yield sign	No Recommendations	
<a href="#">34.257325, -84.170617</a>	Dr Bramblett Rd	Little John Ln	Northbound	Through / Right-turn lane with no right-turn island and no yield sign	No Recommendations	
<a href="#">34.257454, -84.170767</a>	Dr Bramblett Rd	Elzey Dr	Southbound	Through / Right-turn lane with no right-turn island and no yield sign	No Recommendations	
<a href="#">34.260402, -84.171349</a>	Dr Bramblett Rd	Wallace Lake Cir	Northbound	Deceleration right-turn lane with no right-turn island and no yield sign	No Recommendations	
<a href="#">34.264627, -84.173659</a>	Dr Bramblett Rd	Pleasant Dr	Southbound	Through / Right-turn lane with no right-turn island and no yield sign	No Recommendations	
<a href="#">34.268153, -84.175337</a>	Dr Bramblett Rd	Pleasant Grove Rd	Southbound	Yield sign placed on the right-hand side of the deceleration lane next to a right-turn island (<200 sq ft)	Remove yield sign and striped island	Traffic Operation Change – Yield Sign to be Removed
<a href="#">34.270968, -84.174840</a>	Dr Bramblett Rd	Aintree Chase	Southbound	Deceleration right-turn lane with no right-turn island and no yield sign	No Recommendations	
<a href="#">34.271320, -84.174671</a>	Dr Bramblett Rd	Karr Rd	Northbound	Through / Right-turn lane with no right-turn island and no yield sign	No Recommendations	
<a href="#">34.275404, -84.175480</a>	Dr Bramblett Rd	Holbrook Rd	Southbound	Through / Right-turn lane with no right-turn island and no yield sign	No Recommendations	
<a href="#">34.277723, -84.174932</a>	Dr Bramblett Rd	Polly's Bluff	Southbound	Through / Right-turn lane with no right-turn island and no yield sign	No Recommendations	
<a href="#">34.282330, -84.171793</a>	Dr Bramblett Rd	Grandview Manor Dr	Southbound	Yield sign placed on the right-hand side of the main road next to a deceleration lane with no right-turn island	Remove yield sign	Traffic Operation Change – Yield Sign to be Removed
<a href="#">34.285799, -84.168352</a>	Dr Bramblett Rd	Byers Rd	Northbound	Deceleration right-turn lane with no right-turn island and no yield sign	No Recommendations	



### Dr Bramblett Rd (4.6 miles)

Canton Hwy (SR - 20) to Matt Hwy (SR - 369)

Lat/Long	Main Street	Cross Street	Direction of Travel	Situation	Mitigation Recommendation	Note
<a href="#">34.287554, -84.169206</a>	Dr Bramblett Rd	Ainsley Run	Southbound	Yield sign placed on the right-hand side of the main road next to a right-turn island (<200 sq ft)	Remove yield sign and striped island	Traffic Operation Change – Yield Sign to be Removed
<a href="#">34.289101, -84.169764</a>	Dr Bramblett Rd	Milford Tr	Northbound	Through / Right-turn lane with no right-turn island and no yield sign	No Recommendations	
<a href="#">34.290742, -84.166795</a>	Dr Bramblett Rd	Bramblett Grove Pl	Northbound	Yield sign placed on the right-hand side of the main road next to a deceleration lane with no right-turn island	Remove yield sign	Traffic Operation Change – Yield Sign to be Removed
<a href="#">34.292359, -84.166039</a>	Dr Bramblett Rd	Driveway to Smith Garden Products	Northbound	Through / Right-turn lane with no right-turn island and no yield sign	No Recommendations	
<a href="#">34.292855, -84.166023</a>	Dr Bramblett Rd	Driveway to Smith Graden Products - Materials	Southbound	Through / Right-turn lane with no right-turn island and no yield sign	No Recommendations	

<b>Drew Campground Rd (2.3 Miles)</b>						
Forsyth County Border (Western) to Post Rd (SR - 371)						
Lat/Long	Main Street	Cross Street	Direction of Travel	Situation	Mitigation Recommendation	Note
<a href="#">34.2072800608, -84.2573910976</a>	Drew Campground Rd	Hamptons Dr	Westbound	Existing right-turn island approximately 50 sq ft with no yield Sign	Remove Striped Island	
<a href="#">34.207231, -84.257423</a>	Drew Campground Rd	Summer Moss Wy	Eastbound	Yield sign placed on the right-hand side of the main road next to a deceleration lane with a right-turn island approximately 100 sq ft	Remove Yield Sign and Striped Island	Traffic Operation Change – Yield Sign to be Removed
<a href="#">34.207680, -84.253349</a>	Drew Campground Rd	Red Bank Rd	Eastbound	Through / Right-turn lane with no right-turn island and no yield sign	No Recommendations	
<a href="#">34.209026, -84.243928</a>	Drew Campground Rd	Danbury Farms Drive	Eastbound	Yield sign placed on the right-hand side of the main road next to a deceleration lane with a right-turn island approximately 140 sq ft	Yield Sign to Remain with right-turn island restriped to 200 sq ft min (sharp right-turn radius and right-turn lane)	
<a href="#">34.2092936672, -84.2437389344</a>	Drew Campground Rd	Plaza Drive	Westbound	Existing right-turn island approximately 70 sq ft with no yield sign	Remove Striped Island	
<a href="#">34.2106413121, -84.2359280058</a>	Drew Campground Rd	Hyde Rd	Westbound	Yield sign placed on the right-hand side of the main road next to a deceleration lane with a right-turn island approximately 75 sq ft	Remove Yield Sign and Striped Island	Traffic Operation Change – Yield Sign to be Removed. (Per Forsyth County yield removal list, yield sign removed on 7/26/2019.)
<a href="#">34.2092101528, -84.2328105963</a>	Drew Campground Rd	Preserve Crossing Ln	Eastbound	Signalized intersection with a right-turn deceleration lane with no yield sign and no right-turn island	No Recommendations	
<a href="#">34.209344746, -84.2325393837</a>	Drew Campground Rd	Balas St	Westbound	Signalized intersection with a right-turn deceleration lane with no yield sign and an approximately 75 sq ft right-turn island	Remove Striped Island	
<a href="#">34.2083746105, -84.2276208865</a>	Drew Campground Rd	Drew Cir	Eastbound	Yield sign provided at channelized right-turn island (>200 sq ft) with pedestrian crossing	No Recommendations	
<a href="#">34.2088072907, -84.2249174186</a>	Drew Campground Rd	Azurite St	Westbound	Existing right-turn island approximately 30 sq ft with no Yield Sign	Remove Striped Island	
<a href="#">34.2086944431, -84.2217941593</a>	Drew Campground Rd	Elder Field Ln	Eastbound	Yield sign provided at channelized right-turn island (>200 sq ft) with pedestrian crossing	No Recommendations	
<a href="#">34.208841, -84.221570</a>	Drew Campground Rd	Driveway to Westside Beverage	Westbound	Existing right-turn island approximately 70 sq ft with no yield sign	Remove Striped Island	
<a href="#">34.208685, -84.220818</a>	Drew Campground Rd	Driveway to McDonald's	Westbound	Existing right-turn island approximately 40 sq ft with no yield sign	Remove Striped Island	

## Drew Rd (1.3 Miles)

Post Rode (SR-371) to Bethelview Rd

Lat/Long	Main Street	Cross Street	Direction of Travel	Situation	Mitigation Recommendation	Note
<a href="#">34.210906, -84.217830</a>	Drew Rd	Drew Ct	Eastbound	Through / right-turn with no right-turn island and no yield sign	No Recommendations	
<a href="#">34.211513, -84.215532</a>	Drew Rd	Driveway to West Forsyth High School (Western)	Eastbound	Deceleration right-turn lane with a striped right-turn island greater than 200 sq ft and a yield sign	No Recommendations	
<a href="#">34.212143, -84.212554</a>	Drew Rd	Driveway to West Forsyth High School (Eastern)	Eastbound	Deceleration right-turn lane with a striped right-turn island greater than 200 sq ft and a yield sign	No Recommendations	
<a href="#">34.212443, -84.212441</a>	Drew Rd	Doubletree Ct	Westbound	Deceleration right-turn lane with no striped right-turn island and no yield sign	No Recommendations	
<a href="#">34.212641, -84.211038</a>	Drew Rd	Carramore Dr	Westbound	Deceleration right-turn lane with a striped right-turn island approximately 140 sq ft and a yield sign	Remove Yield Sign and Striped Island	Traffic Operation Change – Yield Sign to be Removed
<a href="#">34.212389, -84.204698</a>	Drew Rd	Driveway to Howell's Transmission Services (Western)	Eastbound	Through / right-turn with no right-turn island and no yield sign	No Recommendations	
<a href="#">34.212330, -84.204267</a>	Drew Rd	Driveway to Howell's Transmission Services (Eastern)	Eastbound	Through / right-turn with no right-turn island and no yield sign	No Recommendations	
<a href="#">34.212713, -84.202808</a>	Drew Rd	Michaels Way	Eastbound	Deceleration right-turn lane with no striped right-turn island and no yield sign	No Recommendations	
<a href="#">34.213504, -84.201456</a>	Drew Rd	Meadowcrest Way	Eastbound	Deceleration right-turn lane with no striped right-turn island and no yield sign	No Recommendations	

## Echols Road (1.8 Miles)

GA SR-20 to Hudgins Rd to Twin Branches Rd

Lat/Long	Main Street	Cross Street	Direction of Travel	Situation	Mitigation Recommendation	Note
<a href="#">34.159667, -84.110310</a>	Echols Rd	Driveway to Lanier United Methodist Church	Eastbound	Through / Right-turn lane with no right-turn island and no yield sign	No Recommendations	
<a href="#">34.159804, -84.110353</a>	Echols Rd	Driveway to Beaver Toyota of Cumming	Westbound	Yield sign placed on the right-hand side of the turn lane next to a channelized right-turn island (<200 sq ft)	Remove yield sign and striped island	Traffic Operation Change – Yield Sign to be Removed
<a href="#">34.161305, -84.105306</a>	Echols Rd	Echols Dr	Eastbound	Through / Right-turn lane with no right-turn island and no yield sign	No Recommendations	
<a href="#">34.161546, -84.105306</a>	Echols Rd	Haw Creek State Park	Westbound	Yield sign placed on the right-hand side of the main road next to a deceleration lane with no right-turn island	Remove yield sign	Traffic Operation Change – Yield Sign to be Removed
<a href="#">34.162122, -84.101246</a>	Echols Rd	Churchill Downs	Eastbound	Through / Right-turn lane with no right-turn island and no yield sign	No Recommendations	
<a href="#">34.162212, -84.100461</a>	Echols Rd	Echols Tr	Westbound	Through / Right-turn lane with no right-turn island and no yield sign	No Recommendations	
<a href="#">34.161997, -84.098576</a>	Echols Rd	Echols Rd	Eastbound-Southbound	Signalized intersection with a through / right-turn lane with no yield sign and no right-turn island	No Recommendations	Echols Rd turns at intersection from Eastbound / Westbound to Northbound / Southbound
<a href="#">34.159456, -84.098863</a>	Echols Rd	Rustic Lake Ter	Northbound	Through / Right-turn lane with no right-turn island and no yield sign	No Recommendations	
<a href="#">34.158762, -84.099231</a>	Echols Rd	Rolling hills Dr	Northbound	Through / Right-turn lane with no right-turn island and no yield sign	No Recommendations	
<a href="#">34.156594, -84.100188</a>	Echols Rd	Cambria Ct	Northbound	Deceleration right-turn lane with no right-turn island and no yield sign	No Recommendations	
<a href="#">34.155132, -84.101153</a>	Echols Rd	Scarlet Oak Pass	Northbound	Yield sign placed on the right-hand side of the main road next to a deceleration lane with a right-turn island (<200 sq ft)	Remove yield sign and striped island	Traffic Operation Change – Yield Sign to be Removed
<a href="#">34.155132, -84.101153</a>	Echols Rd	Twin Branches Rd	Southbound	Shared (Right/Left) turn lane with no right-turn island and no yield sign	No Recommendations	

**Elmo Rd (2.0 Miles)**

Bannister Rd to Mt. Tabor Rd

Lat/Long	Main Street	Cross Street	Direction of Travel	Situation	Mitigation Recommendation	Note
<a href="#">34.299364, -84.153264</a>	Elmo Rd	Bannister Rd	Southbound	Deceleration right/turn lane with a striped right-turn island and yield sign	No Recommendations	Striped island is needed at this location - not ideal to have multi-lane approach at a stop controlled intersection
<a href="#">34.299947, -84.153732</a>	Elmo Rd	Driveway to Wilkes Meat Market & Deli	Northbound	Deceleration right/turn lane with no striped right-turn island and no yield sign	No Recommendations	
<a href="#">34.300353, -84.154557</a>	Elmo Rd	Driveway to Classic Coach Worx Performance	Southbound	Through right-turn lane with no right-turn island and no yield sign	No Recommendations	
<a href="#">34.307206, -84.162159</a>	Elmo Rd	Crescent Landing Dr	Northbound	Deceleration right-turn lane with a striped right-turn island approximately 110 sq ft and a yield sign	Remove Yield Sign and Striped Island	Per Forsyth County Engineering Department, Yield Sign was removed on 12/30/2019.
<a href="#">34.308316, -84.163028</a>	Elmo Rd	Bridge Fair Rd	Southbound	Deceleration right-turn lane with a faded striped right-turn island approximately 40 sq ft and no yield sign	Remove Striped Island	
<a href="#">34.309663, -84.163716</a>	Elmo Rd	Mockingbird Rd	Northbound	Through right-turn lane with no right-turn island and no yield sign	No Recommendations	
<a href="#">34.320043, -84.170266</a>	Elmo Rd	Autumn Hills Dr	Southbound	Deceleration right/turn lane with no striped right-turn island and no yield sign	No Recommendations	
<a href="#">34.320726, -84.169494</a>	Elmo Rd	Mt Tabor Rd	Southbound	Through / right-turn lane with no right-turn island and no yield sign	No Recommendations	

**Fowler Rd (1.6 Miles)**

Mullinax Rd to Atlanta Hwy (SR-9)

Lat/Long	Main Street	Cross Street	Direction of Travel	Situation	Mitigation Recommendation	Note
<a href="#">34.134468, -84.227143</a>	Fowler Rd	Mullinax Rd	Southbound	Channelized right-turn lane with a raised right-turn island greater than 200 sq ft with a yield sign	No Recommendations	
<a href="#">34.137066, -84.227212</a>	Fowler Rd	Wyngate Point Dr	Southbound	Deceleration right-turn lane with fading striped right-turn island	Remove Striped Island	
<a href="#">34.141571, -84.226938</a>	Fowler Rd	Poole Rd	Northbound	Through / right-turn lane with no right-turn island and no yield sign	No Recommendations	
<a href="#">34.142220, -84.227040</a>	Fowler Rd	Unnamed Commercial Road	Southbound	Through / right-turn lane with no right-turn island and no yield sign	No Recommendations	
<a href="#">34.144632, -84.225071</a>	Fowler Rd	Fowler Hill Rd	Northbound	Through / right-turn lane with no right-turn island and no yield sign	No Recommendations	
<a href="#">34.149773, -84.224673</a>	Fowler Rd	Longwood Ln	Northbound	Deceleration right-turn lane with no striped right-turn island and a yield sign	Remove Yield Sign	Traffic Operation Change – Yield Sign to be Removed
<a href="#">34.152782, -84.221359</a>	Fowler Rd	Big Creek Way	Northbound	Deceleration right-turn lane with a striped right-turn island approximately 130 sq ft	Remove Striped Island	
<a href="#">34.152963, -84.221635</a>	Fowler Rd	Fowler Springs Ct	Southbound	Deceleration right-turn lane with a yield sign	Remove Yield Sign	Traffic Operation Change – Yield Sign to be Removed



**Francis Cir (1.1 Miles)**

Atlanta Hwy (SR - 9) to Grassland Pkwy

Lat/Long	Main Street	Cross Street	Direction of Travel	Situation	Mitigation Recommendation	Note
<b>No Mitigation Recommendations</b>						

**Franklin Goldmine Rd (2.1 miles)**

Forsyth County Limits to Canton hwy

Lat/Long	Main Street	Cross Street	Direction of Travel	Situation	Mitigation Recommendation	Note
<a href="#">34.244008, -84.249594</a>	Franklin Goldmine Rd	Heardsville Rd	Northbound	Left-turn / through / right-turn lane with a stop bar and a stop sign	No Recommendations	
<a href="#">34.244104, -84.249555</a>	Franklin Goldmine Rd	Heardsville Rd	Southbound	Left-turn / through / right-turn lane with a stop bar and a stop sign	No Recommendations	
<a href="#">34.248837, -84.254965</a>	Franklin Goldmine Rd	Pioneer Pl	Northbound	Yield sign placed on the right-hand side of the main road next to a right-turn island (<200 sq ft)	Remove yield sign and striped island	Traffic Operation Change – Yield Sign to be Removed
<a href="#">34.248879, -84.255290</a>	Franklin Goldmine Rd	Franklin Lakes Dr	Southbound	Yield sign placed on the right-hand side of the main road next to a right-turn island (<200 sq ft)	Remove yield sign and striped island	Traffic Operation Change – Yield Sign to be Removed
<a href="#">34.258061, -84.258120</a>	Franklin Goldmine Rd	Brook Hollow Lake Trail	Southbound	Through / Right-turn lane with no right-turn island and no yield sign	No Recommendations	
<a href="#">34.260718, -84.257850</a>	Franklin Goldmine Rd	Brook Hollow Way	Northbound	Deceleration right-turn lane with no right-turn island and no yield sign	No Recommendations	

## Freedom Pkwy (1.6 miles)

Pilgrim Mill Rd to Keith Bridge Rd (SR - 386)

Lat/Long	Main Street	Cross Street	Direction of Travel	Situation	Mitigation Recommendation	Note
<a href="#">34.231336, -84.093375</a>	Freedom Pkwy	Pilgrim Mill Rd	Southbound	Signalized intersection with a right-turn deceleration lane with no yield sign and no right-turn island	No Recommendations	
<a href="#">34.232216, -84.093368</a>	Freedom Pkwy	Driveway to Braise	Northbound	Yield sign not provided at channelized raised right-turn island (<200 sq ft) with center median	No Recommendations	Intersection currently flagged off
<a href="#">34.233046, -84.093660</a>	Freedom Pkwy	Driveway to Coocoo's Nest	Northbound	Deceleration right-turn lane with no right-turn island and no yield sign	No Recommendations	Yield Sign Removed in May, 2019
<a href="#">34.238632, -84.095160</a>	Freedom Pkwy	Columns Dr	Northbound	Deceleration right-turn lane with no right-turn island and no yield sign	No Recommendations	Yield Sign Removed in May, 2019
<a href="#">34.243015, -84.093919</a>	Freedom Pkwy	Driveway to Freedom Tabernacle	Northbound	Through / Right-turn lane with no right-turn island, no yield sign	No Recommendations	
<a href="#">34.243698, -84.093482</a>	Freedom Pkwy	Driveway to Grace Academy Preschool	Northbound	Yield sign not provided at channelized raised right-turn island (<200 sq ft) with center median	No Recommendations	
<a href="#">34.246868, -84.091543</a>	Freedom Pkwy	Road not constructed, no name yet	Northbound	Deceleration right-turn lane with no right-turn island and no yield sign	No Recommendations	Intersection still under construction
<a href="#">34.248233, -84.090808</a>	Freedom Pkwy	Driveway to Creekside Animal Hospital		Deceleration right-turn lane with no right-turn island and no yield sign	No Recommendations	Yield Sign Removed in May, 2019
<a href="#">34.248477, -84.091098</a>	Freedom Pkwy	Driveway (Secondary) to Keith Bridge Commons	Southbound	Deceleration right-turn lane with no right-turn island and no yield sign	No Recommendations	Yield Sign Removed in May, 2019
<a href="#">34.251289, -84.088926</a>	Freedom Pkwy	Driveway to Bank OZK	Southbound	Yield sign not provided at channelized raised right-turn island (<200 sq ft) with center median	No Recommendations	
<a href="#">34.251376, -84.088434</a>	Freedom Pkwy	Driveway to Taco Bell	Northbound	Yield sign not provided at channelized raised right-turn island (<200 sq ft) with center median	No Recommendations	
<a href="#">34.251989, -84.088260</a>	Freedom Pkwy	Driveway to QT	Northbound	Yield sign not provided next to a deceleration lane with a faded right-turn	Let striped island fade	
<a href="#">34.252078, -84.088672</a>	Freedom Pkwy	Driveway to Rite Aid	Southbound	Deceleration right-turn lane with no right-turn island and no yield sign	No Recommendations	
<a href="#">34.231336, -84.093375</a>	Freedom Pkwy	Pilgrim Mill Rd	Southbound	Signalized intersection with a right-turn deceleration lane with no yield sign and no right-turn island	No Recommendations	

**Frix Rd** (1.4 Miles)

Franklin Goldmine Rd to Heardsville Rd

Lat/Long	Main Street	Cross Street	Direction of Travel	Situation	Mitigation Recommendation	Note
----------	-------------	--------------	---------------------	-----------	---------------------------	------

**No Mitigation Recommendations**

**Gib Evans Rd** (0.7 Miles)

Jot Em Down Rd to Hopewell Rd

Lat/Long	Main Street	Cross Street	Direction of Travel	Situation	Mitigation Recommendation	Note
<b>No Mitigation Recommendations</b>						

**Gilbert Road (1.1 Miles)**

**Old Atlanta Rd to Trammel Rd**

Lat/Long	Main Street	Cross Street	Direction of Travel	Situation	Mitigation Recommendation	Note
<a href="#">34.141074, -84.148003</a>	Gilbert Rd	Old Atlanta Rd	Westbound	Channelized right-turn lane with a raised right-turn island greater than 200 sq ft with a yield sign	No Recommendations	
<a href="#">34.141659, -84.145733</a>	Gilbert Rd	Avonleigh Dr	Eastbound	Deceleration right-turn lane with a striped right-turn island approximately 65 sq ft and a yield sign	Remove Yield Sign and Striped Island	Traffic Operation Change – Yield Sign to be Removed
<a href="#">34.141867, -84.145501</a>	Gilbert Rd	Shoal Crest Way	Westbound	Deceleration right-turn lane with no striped right-turn island and a yield sign	Remove Yield Sign	Traffic Operation Change – Yield Sign to be Removed
<a href="#">34.142026, -84.142887</a>	Gilbert Rd	Cherrywood Ln	Westbound	Deceleration right-turn lane with a striped right-turn island approximately 140 sq ft and a yield sign	Remove Yield Sign and Striped Island	Traffic Operation Change – Yield Sign to be Removed
<a href="#">34.140761, -84.134436</a>	Gilbert Rd	Gilbert Ln	Westbound	Through / right-turn lane with no right-turn island and no yield sign	No Recommendations	
<a href="#">34.140314, -84.133360</a>	Gilbert Rd	Benson Oaks Ct	Eastbound	Through / right-turn lane with no right-turn island and no yield sign	No Recommendations	
<a href="#">34.139951, -84.132042</a>	Gilbert Rd	Portsmouth Ln	Eastbound	Deceleration right-turn lane with a faded right-turn island approximately 80 sq ft and a yield sign	Remove Yield Sign and Striped Island	Traffic Operation Change – Yield Sign to be Removed
<a href="#">34.140136, -84.131794</a>	Gilbert Rd	Colchester Ct	Westbound	Deceleration right-turn lane with a faded right-turn island approximately 80 sq ft and a yield sign	Remove Yield Sign and Striped Island	Traffic Operation Change – Yield Sign to be Removed
<a href="#">34.139831, -84.130918</a>	Gilbert Rd	Driveway to unnamed establishment	Westbound	Through / right-turn lane with no right-turn island and no yield sign	No Recommendations	
<a href="#">34.139599, -84.130197</a>	Gilbert Rd	Trammel Dr	Eastbound	Left / right-turn lane with no right-turn island and no yield sign	No Recommendations	



**Haw Creek Rd** (0.7 Miles)

Ronald Reagan Blvd to Haw Creek Cir

Lat/Long	Main Street	Cross Street	Direction of Travel	Situation	Mitigation Recommendation	Note
<b>No Mitigation Recommendations</b>						

## Heardsville Rd (3.6 Miles)

### Canton Hwy (SR-20) to Heardsville Cir

Lat/Long	Main Street	Cross Street	Direction of Travel	Situation	Mitigation Recommendation	Note
<a href="#">34.237608, -84.257685</a>	Heardsville Rd	Driveway to Marathon Gas	Northbound	Through / right-turn with no right-turn island and no yield sign	No Recommendations	
<a href="#">34.238377, -84.256447</a>	Heardsville Rd	Driveway to Ducktown Market	Northbound	Through / right-turn with no right-turn island and no yield sign	No Recommendations	
<a href="#">34.239338, -84.255021</a>	Heardsville Rd	Driveway to West Forsyth Storage	Northbound	Through / right-turn with no right-turn island and no yield sign	No Recommendations	
<a href="#">34.239690, -84.254506</a>	Heardsville Rd	Driveway to New Harmony Baptist Church	Northbound	Through / right-turn with no right-turn island and no yield sign	No Recommendations	
<a href="#">34.240448, -84.253712</a>	Heardsville Rd	Driveway to New Harmony Baptist Church (Parking)	Southbound	Through / right-turn with no right-turn island and no yield sign	No Recommendations	
<a href="#">34.243995, -84.249578</a>	Heardsville Rd	Franklin Goldmine Rd	Northbound	Through / right-turn with no right-turn island and no yield sign	No Recommendations	
<a href="#">34.244117, -84.249558</a>	Heardsville Rd	Franklin Goldmine Rd	Southbound	Through / right-turn with no right-turn island and no yield sign	No Recommendations	
<a href="#">34.244252, -84.249212</a>	Heardsville Rd	Driveway to Heardsville Thrift Store	Southbound	Through / right-turn with no right-turn island and no yield sign	No Recommendations	
<a href="#">34.247603, -84.241437</a>	Heardsville Rd	Mulberry Dr	Southbound	Deceleration right-turn lane with no striped right-turn island and no yield sign	No Recommendations	
<a href="#">34.247961, -84.240533</a>	Heardsville Rd	Driveway to unnamed establishment	Northbound	Through / right-turn with no right-turn island and no yield sign	No Recommendations	
<a href="#">34.248445, -84.239717</a>	Heardsville Rd	Deerfield Dr	Northbound	Through / right-turn with no right-turn island and no yield sign	No Recommendations	
<a href="#">34.249412, -84.238620</a>	Heardsville Rd	Doc Sams Rd	Northbound	Through / right-turn with no right-turn island and no yield sign	No Recommendations	
<a href="#">34.251072, -84.238284</a>	Heardsville Rd	Watson Rd	Northbound	Through / right-turn with no right-turn island and no yield sign	No Recommendations	
<a href="#">34.254396, -84.238790</a>	Heardsville Rd	Driveway to Ducktown Park	Southbound	Through / right-turn with no right-turn island and no yield sign	No Recommendations	
<a href="#">34.255010, -84.238913</a>	Heardsville Rd	Indian Springs Dr	Southbound	Deceleration / right-turn lane with no striped right-turn island and no yield sign	No Recommendations	
<a href="#">34.256626, -84.238866</a>	Heardsville Rd	Driveway to unnamed establishment	Northbound	Through / right-turn with no right-turn island and no yield sign	No Recommendations	
<a href="#">34.258767, -84.238785</a>	Heardsville Rd	Unnamed Road	Northbound	Through / right-turn with no right-turn island and no yield sign	No Recommendations	
<a href="#">34.258838, -84.238925</a>	Heardsville Rd	Hawkins Dr	Southbound	Through / right-turn with no right-turn island and no yield sign	No Recommendations	
<a href="#">34.261051, -84.238615</a>	Heardsville Rd	Glen Brooke Dr	Southbound	Deceleration / right-turn lane with no striped right-turn island and no yield sign	No Recommendations	
<a href="#">34.265999, -84.237051</a>	Heardsville Rd	Frix Rd	Southbound	Through / right-turn with no right-turn island and no yield sign	No Recommendations	
<a href="#">34.267538, -84.235768</a>	Heardsville Rd	Driveway to Quick Serve	Southbound	Through / right-turn with no right-turn island and no yield sign	No Recommendations	
<a href="#">34.269557, -84.235860</a>	Heardsville Rd	Pisgah Rd	Northbound	Through / right-turn with no right-turn island and no yield sign	No Recommendations	

### Heardsville Rd (3.6 Miles)

#### Canton Hwy (SR-20) to Heardsville Cir

Lat/Long	Main Street	Cross Street	Direction of Travel	Situation	Mitigation Recommendation	Note
<a href="#">34.270974, -84.236250</a>	Heardsville Rd	Worley Rd	Southbound	Through / right-turn with no right-turn island and no yield sign	No Recommendations	
<a href="#">34.272646, -84.236278</a>	Heardsville Rd	Driveway to (Dan Morris) Cumming Lawn Mower Repair (Southern)	Northbound	Through / right-turn with no right-turn island and no yield sign	No Recommendations	
<a href="#">34.273034, -84.236327</a>	Heardsville Rd	Driveway to (Dan Morris) Cumming Lawn Mower Repair (Northern)	Northbound	Through / right-turn with no right-turn island and no yield sign	No Recommendations	
<a href="#">34.274712, -84.236515</a>	Heardsville Rd	Sewells Farm Rd	Southbound	Through / right-turn with no right-turn island and no yield sign	No Recommendations	
<a href="#">34.276888, -84.236150</a>	Heardsville Rd	Ansley Park Way	Northbound	Deceleration right-turn lane with a striped right-turn island approximately 165 sq ft and a yield sign	Remove Yield Sign and Striped Island	Traffic Operation Change – Yield Sign to be Removed
<a href="#">34.280358, -84.236070</a>	Heardsville Rd	Hurt Bridge Rd	Northbound	Through / right-turn with no right-turn island and no yield sign	No Recommendations	

## Hendrix Rd (1.8 Miles)

John Burruss Rd to Matt Hwy (SR - 369)

Lat/Long	Main Street	Cross Street	Direction of Travel	Situation	Mitigation Recommendation	Note
<a href="#">34.272268, -84.151049</a>	Hendrix Rd	John Burruss Rd	Westbound	Left / right-turn lane with no right-turn island and no yield sign	No Recommendations	
<a href="#">34.274380, -84.143204</a>	Hendrix Rd	Lake Oak Lndg	Eastbound	Deceleration right-turn lane with no striped right-turn island and a yield sign	Remove Yield Sign	Traffic Operation Change – Yield Sign to be Removed
<a href="#">34.275572, -84.139150</a>	Hendrix Rd	Boulder Bluff Dr	Westbound	Deceleration right-turn lane with a faded right-turn island less than 200 sq ft and a yield sign	Remove Yield Sign and Striped Island	Traffic Operation Change – Yield Sign to be Removed
<a href="#">34.279840, -84.133926</a>	Hendrix Rd	Driveway to Creative Shirt Screening	Westbound	Through / right-turn lane with no right-turn island and no yield sign	No Recommendations	
<a href="#">34.280016, -84.131760</a>	Hendrix Rd	Dexters Dr (Western)	Eastbound	Deceleration right-turn lane with no striped right-turn island and a yield sign	Remove Yield Sign	Traffic Operation Change – Yield Sign to be Removed
<a href="#">34.280027, -84.127726</a>	Hendrix Rd	Dexters Dr (Eastern)	Eastbound	Deceleration right-turn lane with no striped right-turn island and a yield sign	Remove Yield Sign	Traffic Operation Change – Yield Sign to be Removed
<a href="#">34.281247, -84.126989</a>	Hendrix Rd	Walnut Mill Landing	Westbound	Deceleration right-turn lane with no striped right-turn island and a yield sign	Remove Yield Sign	Traffic Operation Change – Yield Sign to be Removed

**Hollbrook Road** (1.5 Miles)

Hurt Bridge Rd to Dr Bramblett Rd

Lat/Long	Main Street	Cross Street	Direction of Travel	Situation	Mitigation Recommendation	Note
----------	-------------	--------------	---------------------	-----------	---------------------------	------

**No Mitigation Recommendations**

## Holtzclaw Road (2.2 Miles)

Pilgrim Mill Rd to Brown Bridge Road (SR-369)

Lat/Long	Main Street	Cross Street	Direction of Travel	Situation	Mitigation Recommendation	Note
<a href="#">34.232406, -84.085023</a>	Holtzclaw Rd	Driveway to Valero	Southbound	Through / right-turn with no right-turn island and no yield sign	No Recommendations	
<a href="#">34.232605, -84.084740</a>	Holtzclaw Rd	Driveway to Dollar General	Northbound	Deceleration right turn-lane with a striped right-turn island greater than 200 sq ft minimum and no yield sign	Install a Yield Sign	
<a href="#">34.233309, -84.085024</a>	Holtzclaw Rd	Poplar Ln (Southern)	Northbound	Through / right-turn with no right-turn island and no yield sign	No Recommendations	
<a href="#">34.234039, -84.085567</a>	Holtzclaw Rd	Poplar Ln (Northern)	Northbound	Through / right-turn with no right-turn island and no yield sign	No Recommendations	
<a href="#">34.234431, -84.085877</a>	Holtzclaw Rd	Chattahoochee Rd (Southern)	Northbound	Through / right-turn with no right-turn island and no yield sign	No Recommendations	
<a href="#">34.234911, -84.086273</a>	Holtzclaw Rd	Chattahoochee Rd (Northern)	Northbound	Through / right-turn with no right-turn island and no yield sign	No Recommendations	
<a href="#">34.235808, -84.086956</a>	Holtzclaw Rd	Driveway to Forsyth County Fire Station #15	Northbound	Deceleration right-turn lane with no striped right-turn island and no yield sign	No Recommendations	
<a href="#">34.237006, -84.087442</a>	Holtzclaw Rd	Driveway to Chattahoochee Elementary School (Southern)	Northbound	Through / right-turn with no right-turn island and no yield sign	No Recommendations	
<a href="#">34.238591, -84.087831</a>	Holtzclaw Rd	Driveway to Chattahoochee Elementary School (Northern)	Northbound	Through / right-turn with no right-turn island and no yield sign	No Recommendations	
<a href="#">34.242955, -84.085983</a>	Holtzclaw Rd	Holtzclaw Dr	Southbound	Through / right-turn with no right-turn island and no yield sign	No Recommendations	
<a href="#">34.247889, -84.080317</a>	Holtzclaw Rd	Hyacinth Way	Northbound	Deceleration right / turn lane with no striped right-turn island and no yield sign	No Recommendations	
<a href="#">34.248123, -84.080329</a>	Holtzclaw Rd	Falling Leaf Ln	Southbound	Deceleration right / turn lane with no striped right-turn island and a yield sign	Remove yield sign	Traffic Operation Change – Yield Sign to be Removed
<a href="#">34.250634, -84.074475</a>	Holtzclaw Rd	High Gables E	Northbound	Deceleration right / turn lane with no striped right-turn island and no yield sign	No Recommendations	
<a href="#">34.250957, -84.074582</a>	Holtzclaw Rd	High Gables W	Southbound	Deceleration right / turn lane with no striped right-turn island and no yield sign	No Recommendations	
<a href="#">34.253217, -84.070454</a>	Holtzclaw Rd	Driveway to Church of the Good Shepherd	Northbound	Through / right-turn with no right-turn island and no yield sign	No Recommendations	
<a href="#">34.253941, -84.068927</a>	Holtzclaw Rd	Driveway to Auto Gallery at Cumming	Northbound	Through / right-turn with no right-turn island and no yield sign	No Recommendations	

## Hopewell Rd (4 Miles)

Dahlonga Hwy (SR-9) to Gib Evans Rd (County Line)

Lat/Long	Main Street	Cross Street	Direction of Travel	Situation	Mitigation Recommendation	Note
<a href="#">34.286939, -84.088193</a>	Hopewell Rd	Church Rd	Northbound	Through / right-turn lane with no right-turn island and no yield sign	No Recommendations	
<a href="#">34.288187, -84.088033</a>	Hopewell Rd	Tallant Rd	Southbound	Through / right-turn lane with no right-turn island and no yield sign	No Recommendations	
<a href="#">34.292318, -84.088230</a>	Hopewell Rd	Baldwin Dr	Southbound	Deceleration right/turn lane with a striped right-turn island approximately 185 sq ft and a yield sign	Remove Yield Sign and Striped Island	Traffic Operation Change – Yield Sign to be Removed
<a href="#">34.297296, -84.083672</a>	Hopewell Rd	Skyland Pkwy	Southbound	Deceleration right/turn lane with a striped right-turn island approximately 125 sq ft and a yield sign	Remove Yield Sign and Striped Island	Traffic Operation Change – Yield Sign to be Removed
<a href="#">34.299136, -84.081857</a>	Hopewell Rd	Wild Meadows Dr	Northbound	Deceleration right/turn lane with a striped right-turn island approximately 180 sq ft and a yield sign	Remove Yield Sign and Striped Island	Traffic Operation Change – Yield Sign to be Removed
<a href="#">34.304117, -84.080813</a>	Hopewell Rd	Hopewell Manor Dr	Southbound	Deceleration right/turn lane with a striped right-turn island approximately 181 sq ft and a yield sign	Remove Yield Sign and Striped Island	Traffic Operation Change – Yield Sign to be Removed
<a href="#">34.306726, -84.080816</a>	Hopewell Rd	Glenn Ivey Dr	Northbound	Deceleration right/turn lane with a striped right-turn island approximately 119 sq ft and a yield sign	Remove Yield Sign and Striped Island	Traffic Operation Change – Yield Sign to be Removed
<a href="#">34.312401, -84.080666</a>	Hopewell Rd	Burruss Rd	Southbound	Through / right-turn lane with no right-turn island and no yield sign	No Recommendations	
<a href="#">34.313214, -84.080045</a>	Hopewell Rd	Hubbard Town Rd	Northbound	Raised concrete traffic circle with appropriate use of Yield signs	No Recommendations	
<a href="#">34.313624, -84.080238</a>	Hopewell Rd	Carruth Lake Dr	Southbound	Raised concrete traffic circle with appropriate use of Yield signs	No Recommendations	
<a href="#">34.315165, -84.079449</a>	Hopewell Rd	Twelve Oaks Dr	Southbound	Deceleration right/turn lane with no striped right-turn island and a yield sign	Remove Yield Sign	Traffic Operation Change – Yield Sign to be Removed
<a href="#">34.317717, -84.078053</a>	Hopewell Rd	Freeman Dr	Southbound	Through / right-turn lane with no right-turn island and no yield sign	No Recommendations	
<a href="#">34.320992, -84.076096</a>	Hopewell Rd	Woodberry Walk	Southbound	Deceleration right/turn lane with no striped right-turn island and a yield sign	Remove Yield Sign	Traffic Operation Change – Yield Sign to be Removed
<a href="#">34.323657, -84.073115</a>	Hopewell Rd	Jot Em Down Rd	Northbound	Raised concrete traffic circle with appropriate use of Yield signs	No Recommendations	
<a href="#">34.323942, -84.073248</a>	Hopewell Rd	A C Smith Rd	Southbound	Raised concrete traffic circle with appropriate use of Yield signs	No Recommendations	
<a href="#">34.327365, -84.071095</a>	Hopewell Rd	Serenity Park Dr	Southbound	Deceleration right/turn lane with a striped right-turn island approximately 170 sq ft and a yield sign	Remove Yield Sign and Striped Island	Traffic Operation Change – Yield Sign to be Removed
<a href="#">34.333842, -84.066946</a>	Hopewell Rd	Blacks Mill Rd	Southbound	Through / right-turn lane with no right-turn island and no yield sign	No Recommendations	
<a href="#">34.334003, -84.066689</a>	Hopewell Rd	Gib Evans Rd	Northbound	Through / right-turn lane with no right-turn island and no yield sign	No Recommendations	



## Howard Road (2.0 Miles)

### Drew Rd to County Line Rd

Lat/Long	Main Street	Cross Street	Direction of Travel	Situation	Mitigation Recommendation	Note
<a href="#">34.207457, -84.258898</a>	Howard Rd	Drew Rd	Southbound	Left/right-turn lane at stop controlled intersection with faded stop bar, no striped right-turn island and no yield sign	Re-stripe faded stop bar	
<a href="#">34.208163, -84.258810</a>	Howard Rd	Hamptons Club Dr	Northbound	Through / right-turn lane with no right-turn island and no yield sign	No Recommendations	
<a href="#">34.214755, -84.257938</a>	Howard Rd	Lummus Rd	Southbound	Through / right-turn lane with no right-turn island and no yield sign	No Recommendations	
<a href="#">34.217545, -84.255159</a>	Howard Rd	Bristlecone Pine Way	Northbound	Deceleration right-turn lane with a striped right-turn island and no yield sign	Remove Striped Island	
<a href="#">34.228078, -84.256140</a>	Howard Rd	Coppice Dr	Northbound	Deceleration right-turn lane with no striped right-turn island and no yield sign	No Recommendations	
<a href="#">34.234305, -84.258658</a>	Howard Rd	County Line Rd	Northbound	Left / right-turn lane at stop controlled intersection with faded stop bar, no striped right-turn island and no yield sign	Re-stripe faded stop bar	

## Hubbard Town Road (0.8 Miles)

### Hopewell Road to Georgia 400

Lat/Long	Main Street	Cross Street	Direction of Travel	Situation	Mitigation Recommendation	Note
<a href="#">34.313529, -84.079865</a>	Hubbard Town Rd	Hopewell Rd	Westbound	Through / right-turn with no right-turn island and no yield sign (Roundabout)	No Recommendations	
<a href="#">34.313173, -84.075884</a>	Hubbard Town Rd	Millstone Dr	Eastbound	Deceleration right-turn lane with no striped right-turn island and a yield sign	Remove yield sign	Traffic Operation Change – Yield Sign to be Removed
<a href="#">34.312869, -84.074116</a>	Hubbard Town Rd	Cedar Ridge Trail	Westbound	Deceleration right-turn lane with no striped right-turn island and no yield sign	No Recommendations	
<a href="#">34.312194, -84.071892</a>	Hubbard Town Rd	Driveway to unnamed establishment	Westbound	Deceleration right-turn lane with no striped right-turn island and no yield sign	No Recommendations	
<a href="#">34.311996, -84.070075</a>	Hubbard Town Rd	Driveway to Stovall and Company, Inc	Westbound	Deceleration right-turn lane with no striped right-turn island and no yield sign	No Recommendations	
<a href="#">34.311855, -84.070125</a>	Hubbard Town Rd	Driveway to unnamed establishment	Eastbound	Through / right-turn with no right-turn island and no yield sign	No Recommendations	
<a href="#">34.311835, -84.067546</a>	Hubbard Town Rd	Unnamed Road	Westbound	Deceleration right-turn lane with a striped right-turn island approximately 120 sq ft and no yield sign	Remove Striped Island	
<a href="#">34.311670, -84.067031</a>	Hubbard Town Rd	Driveway to Don Jackson North CDJR	Eastbound	Through / right-turn with no right-turn island and no yield sign	No Recommendations	

## Hubert Martin Rd (1.4 Miles)

Matt Hwy to Oak Grove Cir

Lat/Long	Main Street	Cross Street	Direction of Travel	Situation	Mitigation Recommendation	Note
<a href="#">34.288267, -84.126388</a>	Hubert Martin Rd	Meadow Creek Dr	Westbound	Through / right-turn lane with no right-turn island and no yield sign	No Recommendations	
<a href="#">34.292228, -84.121141</a>	Hubert Martin Rd	Down Setting Rd	Eastbound	Yield sign placed on the right-hand side of the main road next to a right-turn island (<200 sq ft)	Remove yield sign and striped island	Traffic Operation Change – Yield Sign to be Removed
<a href="#">34.292440, -84.121249</a>	Hubert Martin Rd	Woodruff Trc	Westbound	Through / right-turn lane with no right-turn island and no yield sign	No Recommendations	
<a href="#">34.295840, -84.118219</a>	Hubert Martin Rd	Popular Woods Dr	Westbound	Through / right-turn lane with no right-turn island and no yield sign	No Recommendations	
<a href="#">34.297249, -84.109913</a>	Hubert Martin Rd	Oak Grove Cir	Eastbound	Left / right-turn lane at stop controlled intersection with faded stop bar, no striped right-turn island and no yield sign	Re-stripe faded stop bar	

## Hurt Bridge Rd (4.8 Miles)

Heardsville Cir to Friendship Cir

Lat/Long	Main Street	Cross Street	Direction of Travel	Situation	Mitigation Recommendation	Note
<a href="#">34.284038, -84.223296</a>	Hurt Bridge Rd	Hurt Bridge Dr	Westbound	Through / Right-turn lane with no right-turn island and no yield sign	No Recommendations	
<a href="#">34.284229, -84.222115</a>	Hurt Bridge Rd	Churchill Ridge Dr	Westbound	Deceleration right-turn lane with right-turn island approximately 200 sq ft with no yield sign	No Recommendations	
<a href="#">34.279797, -84.214502</a>	Hurt Bridge Rd	Wrights Bridge Rd	Westbound	Through / Right-turn lane with no right-turn island and no yield sign	No Recommendations	
<a href="#">34.274620, -84.211166</a>	Hurt Bridge Rd	Pisgah Rd	Eastbound	Through / Right-turn lane with no right-turn island and no yield sign	No Recommendations	
<a href="#">34.273411, -84.208398</a>	Hurt Bridge Rd	Hurt Bridge Ln	Eastbound	Through / Right-turn lane with no right-turn island and no yield sign	No Recommendations	
<a href="#">34.274089, -84.206140</a>	Hurt Bridge Rd	Hurt Bridge Ct	Westbound	Through / Right-turn lane with no right-turn island and no yield sign	No Recommendations	
<a href="#">34.272960, -84.201900</a>	Hurt Bridge Rd	Martin Ln	Westbound	Through / Right-turn lane with no right-turn island and no yield sign	No Recommendations	
<a href="#">34.271739, -84.201115</a>	Hurt Bridge Rd	Starr Creek Rd	Westbound	Deceleration right-turn lane with no right-turn island and no yield sign	No Recommendations	
<a href="#">34.270752, -84.200587</a>	Hurt Bridge Rd	Holbrook Rd	Westbound	Through / Right-turn lane with no right-turn island and no yield sign	No Recommendations	
<a href="#">34.268096, -84.199211</a>	Hurt Bridge Rd	Pheasant Run Tr	Eastbound	Deceleration right-turn lane with no right-turn island and no yield sign	No Recommendations	
<a href="#">34.268078, -84.199006</a>	Hurt Bridge Rd	Bass Ln	Westbound	Through / Right-turn lane with no right-turn island and no yield sign	No Recommendations	
<a href="#">34.264908, -84.198345</a>	Hurt Bridge Rd	Hunters Walk Way	Eastbound	Yield sign placed on the right-hand side of the main road next to a deceleration lane with no right-turn island	Remove yield sign	Traffic Operation Change – Yield Sign to be Removed
<a href="#">34.264826, -84.198041</a>	Hurt Bridge Rd	Williams Point Dr	Westbound	Yield sign placed on the right-hand side of the main road next to a deceleration lane with a right-turn island (<200 sq ft)	Remove yield sign and striped island	Traffic Operation Change – Yield Sign to be Removed
<a href="#">34.262792, -84.197198</a>	Hurt Bridge Rd	Carder Lane	Eastbound	Through / Right-turn lane with no right-turn island and no yield sign	No Recommendations	
<a href="#">34.260695, -84.194718</a>	Hurt Bridge Rd	Pleasant Grove Rd	Westbound	Through / Right-turn lane with no right-turn island and no yield sign	No Recommendations	
<a href="#">34.258262, -84.195119</a>	Hurt Bridge Rd	Tallant Dr	Westbound	Through / Right-turn lane with no right-turn island and no yield sign	No Recommendations	
<a href="#">34.257444, -84.195736</a>	Hurt Bridge Rd	Watson Rd	Eastbound	Through / Right-turn lane with no right-turn island and no yield sign	No Recommendations	
<a href="#">34.254142, -84.197210</a>	Hurt Bridge Rd	Bridgeshaw Dr	Eastbound	Deceleration right-turn lane with no right-turn island and no yield sign	No Recommendations	
<a href="#">34.254003, -84.196941</a>	Hurt Bridge Rd	Montebello Pkwy	Westbound	Yield sign placed on the right-hand side of the main road next to a deceleration lane with a right-turn island (<200 sq ft)	Remove yield sign and striped island	Traffic Operation Change – Yield Sign to be Removed
<a href="#">34.252649, -84.197093</a>	Hurt Bridge Rd	Aaron Sosebee Rd	Eastbound	Through / Right-turn lane with no right-turn island and no yield sign	No Recommendations	
<a href="#">34.249341, -84.192171</a>	Hurt Bridge Rd	Dishroom Rd	Westbound	Through / Right-turn lane with no right-turn island and no yield sign	No Recommendations	
<a href="#">34.246103, -84.190993</a>	Hurt Bridge Rd	Burnt Hickory Dr	Eastbound	Yield sign placed on the right-hand side of the main road next to a deceleration lane with no right-turn island	Remove yield sign	Traffic Operation Change – Yield Sign to be Removed
<a href="#">34.244067, -84.190499</a>	Hurt Bridge Rd	Friendship-School Rd	Eastbound	Through / Right-turn lane with no right-turn island and no yield sign	No Recommendations	

## Hyde Road (2.0 Miles)

Drew Campground Rd to Canton Hwy (SR-20)

Lat/Long	Main Street	Cross Street	Direction of Travel	Situation	Mitigation Recommendation	Note
<a href="#">34.210786, -84.236141</a>	Hyde Road	Drew Campground Rd	Southbound	Deceleration right-turn lane with a raised right-turn island greater than 200 sq ft minimum and a yield sign	No Recommendations	
<a href="#">34.213353, -84.236630</a>	Hyde Road	Harris Creek Dr	Northbound	Deceleration right-turn lane with no striped right-turn island and no yield sign	No Recommendations	
<a href="#">34.215220, -84.237363</a>	Hyde Road	Delano Dr	Northbound	Deceleration right-turn lane with a striped right-turn island approximately 70 sq ft and a yield sign	Remove yield sign and striped island	Traffic Operation Change – Yield Sign to be Removed
<a href="#">34.215925, -84.237880</a>	Hyde Road	Tallantworth Crossing	Southbound	Deceleration right-turn lane with no striped right-turn island and no yield sign	No Recommendations	
<a href="#">34.223266, -84.241088</a>	Hyde Road	Rosewood Lake Dr	Northbound	Through/ right-turn with no right-turn island and no yield sign	No Recommendations	
<a href="#">34.227567, -84.243102</a>	Hyde Road	Hyde Dr	Southbound	Deceleration right-turn lane with no striped right-turn island and a yield sign	Remove yield sign	Traffic Operation Change – Yield Sign to be Removed
<a href="#">34.228868, -84.242604</a>	Hyde Road	Columbia St	Northbound	Deceleration right-turn lane with a striped right-turn island approximately 90 sq ft and a yield sign	Remove yield sign and striped island	Traffic Operation Change – Yield Sign to be Removed
<a href="#">34.230195, -84.242705</a>	Hyde Road	St Simons Ln	Northbound	Deceleration right-turn lane with no striped right-turn island and no yield sign	No Recommendations	
<a href="#">34.233339, -84.244236</a>	Hyde Road	Hunter Ln	Northbound	Deceleration right-turn lane with no striped right-turn island and a yield sign	Remove yield sign	Traffic Operation Change – Yield Sign to be Removed
<a href="#">34.233897, -84.244820</a>	Hyde Road	Carters Creek Ln	Southbound	Through/ right-turn with no right-turn island and no yield sign	No Recommendations	
<a href="#">34.236774, -84.244998</a>	Hyde Road	Driveway to unnamed establishment	Northbound	Through/ right-turn with no right-turn island and no yield sign	No Recommendations	

James Burgess Road (3.2 Miles)						
Old Atlanta Rd to Buford Hwy (SR-20)						
Lat/Long	Main Street	Cross Street	Direction of Travel	Situation	Mitigation Recommendation	Note
<a href="#">34.100941, -84.135803</a>	James Burgess Rd	Southers Cir	Northbound	Through / Right-turn lane with no right-turn island and no yield sign	No Recommendations	
<a href="#">34.103411, -84.133881</a>	James Burgess Rd	Count Fleet Way	Northbound	Yield sign placed on the right-hand side of the main road next to a deceleration lane with a right-turn island approximately 115 sq ft	Remove Yield Sign and Striped Island	Traffic Operation Change – Yield Sign to be Removed
<a href="#">34.103666, -84.134034</a>	James Burgess Rd	Driveway to Sharon Elementary School	Southbound	Yield sign placed on the right-hand side of the main road next to a deceleration lane with a raised right-turn island approximately 150 sq ft	Yield Sign and raised island to remain with right-turn island boundary restriped to 200 sq ft min	
<a href="#">34.103750, -84.133698</a>	James Burgess Rd	Driveway to Oaktree Storage	Northbound	Through / Right-turn lane with no right-turn island and no yield sign	No Recommendations	
<a href="#">34.104615, -84.133082</a>	James Burgess Rd	Driveway to Jul's Candle Shop	Northbound	Through / Right-turn lane with no right-turn island and no yield sign	No Recommendations	
<a href="#">34.104828, -84.132936</a>	James Burgess Rd	Driveway to Artistic Adventures	Northbound	Through / Right-turn lane with no right-turn island and no yield sign	No Recommendations	
<a href="#">34.104828, -84.132936</a>	James Burgess Rd	Driveway to J&M Sound Design	Southbound	Through / Right-turn lane with no right-turn island and no yield sign	No Recommendations	
<a href="#">34.106164, -84.131999</a>	James Burgess Rd	Driveway to Antebellum Assisted Living Center	Southbound	Yield sign placed on the right-hand side of the main road next to a deceleration lane with a right-turn island approximately 105 sq ft	Remove Yield Sign and Striped Island	Traffic Operation Change – Yield Sign to be Removed
<a href="#">34.107236, -84.130547</a>	James Burgess Rd	Keystone Dr	Northbound	Deceleration right-turn lane with no right-turn island and no yield sign	No Recommendations	
<a href="#">34.108819, -84.127994</a>	James Burgess Rd	Turnberry Ave.	Southbound	Yield sign placed on the right-hand side of the main road next to a deceleration lane with no right-turn island	Remove Yield Sign	Traffic Operation Change – Yield Sign to be Removed
<a href="#">34.110640, -84.124554</a>	James Burgess Rd	Winning Colors Ct	Northbound	Signalized intersection with a right-turn deceleration lane with no yield sign and no right-turn island	No Recommendations	
<a href="#">34.110923, -84.124599</a>	James Burgess Rd	Nichols Dr	Southbound	Signalized intersection with a through / right-turn lane with no yield sign and no right-turn island	No Recommendations	
<a href="#">34.113528, -84.120972</a>	James Burgess Rd	Burgess Dr	Northbound	Through / Right-turn lane with no right-turn island and no yield sign	Potential location for a striped curb extension pending final approval from Forsyth County	
<a href="#">34.114524, -84.120181</a>	James Burgess Rd	Northwicke Dr	Northbound	Deceleration right-turn lane with no right-turn island and no yield sign	No Recommendations	
<a href="#">34.117444, -84.117000</a>	James Burgess Rd	Driveway to Saint Columba's Episcopal Church	Northbound	Yield sign placed on the right-hand side of the main road next to a deceleration lane with no right-turn island	Remove Yield Sign	Traffic Operation Change – Yield Sign to be Removed
<a href="#">34.117778, -84.116889</a>	James Burgess Rd	Brushfoot Trl	Southbound	Yield sign placed on the right-hand side of the main road next to a deceleration lane with no right-turn island	Remove Yield Sign	Traffic Operation Change – Yield Sign to be Removed
<a href="#">34.118194, -84.115388</a>	James Burgess Rd	Red Cedar Ct	Southbound	Through / Right-turn lane with no right-turn island and no yield sign	No Recommendations	
<a href="#">34.117951, -84.115166</a>	James Burgess Rd	Tate Frady Rd	Northbound	Through / Right-turn lane with no right-turn island and no yield sign	No Recommendations	
<a href="#">34.117882, -84.114740</a>	James Burgess Rd	Driveway to Faith Baptist Church of Suwanee	Northbound	Through / Right-turn lane with no right-turn island and no yield sign	No Recommendations	
<a href="#">34.117790, -84.114238</a>	James Burgess Rd	Audreys Way	Northbound	Yield sign placed on the right-hand side of the main road next to a deceleration lane with a faded right-turn island	Yield Sign to remain with faded right-turn island restriped to 200 sq ft min	
<a href="#">34.118542, -84.111176</a>	James Burgess Rd	Driveway to North America Shirdi Sai Temple Of Atlanta	Southbound	Yield sign placed on the right-hand side of the main road next to a deceleration lane with no right-turn island	Remove Yield Sign	Traffic Operation Change – Yield Sign to be Removed
<a href="#">34.119324, -84.109122</a>	James Burgess Rd	Patrick Cir (Southern Connection)	Northbound	Through / Right-turn lane with no right-turn island and no yield sign	No Recommendations	
<a href="#">34.120160, -84.108765</a>	James Burgess Rd	Grand Reserve Dr	Southbound	Yield sign placed on the right-hand side of the main road next to a deceleration lane with a right-turn island approximately 150 sq ft	Remove Yield Sign and Striped Island	Traffic Operation Change – Yield Sign to be Removed
<a href="#">34.121768, -84.107238</a>	James Burgess Rd	Driveway (Bus Only) to Settles Bridge Elementary School	Southbound	Yield sign placed on the right-hand side of the main road next to a deceleration lane with no right-turn island	Remove Yield Sign	Traffic Operation Change – Yield Sign to be Removed

**James Burgess Road (3.2 Miles)**

Old Atlanta Rd to Buford Hwy (SR-20)

Lat/Long	Main Street	Cross Street	Direction of Travel	Situation	Mitigation Recommendation	Note
<a href="#">34.122105, -84.106049</a>	James Burgess Rd	Main Driveway to Settles Bridge Elementary School	Southbound	Yield sign placed on the right-hand side of the main road next to a deceleration lane with a partially removed (repaved) right-turn island	Yield Sign to Remain with right-turn island restriped to 200 sq ft min	
<a href="#">34.121937, -84.105876</a>	James Burgess Rd	Patrick Cir (Northern Connection)	Northbound	Through / Right-turn lane with no right-turn island and no yield sign	Potential location for a striped curb extension pending final approval from Forsyth County	
<a href="#">34.1234146214, -84.1042819423</a>	James Burgess Rd	River Mist Dr	Northbound	Yield sign placed on the right-hand side of the main road next to a deceleration lane with no right-turn island	Remove Yield Sign	Traffic Operation Change – Yield Sign to be Removed
<a href="#">34.123743, -84.104389</a>	James Burgess Rd	Driveway to Riverwatch Middle School	Southbound	Yield sign placed on the right-hand side of the main road next to a deceleration lane with a partially removed (repaved) right-turn island	Yield Sign to remain with right-turn island restriped to 200 sq ft min	
<a href="#">34.127292, -84.100889</a>	James Burgess Rd	Ruth Ln	Northbound	Through / Right-turn lane with no right-turn island and no yield sign	No Recommendations	
<a href="#">34.129317, -84.098580</a>	James Burgess Rd	Driveway to Speedway Gas Station	Northbound	Yield sign placed on the right-hand side of the main road next to a deceleration lane with no right-turn island	Remove Yield Sign	Traffic Operation Change – Yield Sign to be Removed



**Jewell Bennett Rd (1.4 Miles)**

Dahlonega Hwy (Hwy - 9) to AC Smith Rd

Lat/Long	Main Street	Cross Street	Direction of Travel	Situation	Mitigation Recommendation	Note
<b>No Mitigation Recommendations</b>						

## John Burruss Road (2.8 Miles)

Karr Rd to Matt Hwy (SR 369)

Lat/Long	Main Street	Cross Street	Direction of Travel	Situation	Mitigation Recommendation	Note
<a href="#">34.261164, -84.152961</a>	John Burruss Rd	Karr Rd	Southbound	Single lane approach to single-lane roundabout with raised island and yield sign on the right-hand side	No Recommendations	
<a href="#">34.268593, -84.147782</a>	John Burruss Rd	Catalpa Ct	Northbound	Deceleration right-turn lane with no striped right-turn island and a yield sign	Remove Yield Sign	Traffic Operation Change – Yield Sign to be Removed
<a href="#">34.272099, -84.151019</a>	John Burruss Rd	Hendrix Rd	Northbound	Through right-turn lane with no right-turn island and no yield sign	No Recommendations	
<a href="#">34.280035, -84.153068</a>	John Burruss Rd	Mills Ln	Southbound	Through right-turn lane with no right-turn island and no yield sign	No Recommendations	
<a href="#">34.280895, -84.153049</a>	John Burruss Rd	Mcintyre Way	Southbound	Through right-turn lane with no right-turn island and no yield sign	No Recommendations	
<a href="#">34.281052, -84.152926</a>	John Burruss Rd	Joyce Ln	Northbound	Through right-turn lane with no right-turn island and no yield sign	No Recommendations	
<a href="#">34.282106, -84.153013</a>	John Burruss Rd	Derden Dr	Southbound	Through right-turn lane with no right-turn island and no yield sign	No Recommendations	
<a href="#">34.282506, -84.152873</a>	John Burruss Rd	Ed Shirley Ln	Northbound	Through right-turn lane with no right-turn island and no yield sign	No Recommendations	
<a href="#">34.283165, -84.153081</a>	John Burruss Rd	Shannon Dr	Southbound	Deceleration right-turn lane with no striped right-turn island and no yield sign	No Recommendations	
<a href="#">34.284291, -84.153018</a>	John Burruss Rd	Willis Ln	Southbound	Through right-turn lane with no right-turn island and no yield sign	No Recommendations	
<a href="#">34.289610, -84.154512</a>	John Burruss Rd	Ashley Dr	Southbound	Through right-turn lane with no right-turn island and no yield sign	No Recommendations	
<a href="#">34.291186, -84.154781</a>	John Burruss Rd	Carriage Ct	Southbound	Through right-turn lane with no right-turn island and no yield sign	No Recommendations	
<a href="#">34.291659, -84.154602</a>	John Burruss Rd	Lillie Ln	Northbound	Deceleration right-turn pocket with no striped right-turn island and no yield sign	No Recommendations	

**Johns Creek Parkway (2.3 Miles)**

Medlock Bridge Rd (SR-141) to McGinnis Ferry Rd

Lat/Long	Main Street	Cross Street	Direction of Travel	Situation	Mitigation Recommendation	Note
<p><b>No Mitigation Recommendations</b></p>						

<b>Jot Em Down Road (8.9 Miles)</b>						
Browns Bridge Road (SR-369) to Hopewell Rd						
<b>Lat/Long</b>	<b>Main Street</b>	<b>Cross Street</b>	<b>Direction of Travel</b>	<b>Situation</b>	<b>Mitigation Recommendation</b>	<b>Note</b>
<a href="#">34.251683, -83.997453</a>	Jot Em Down Rd	Southern Driveway to Lakeside Marine and Motorsports	Northbound	Through / Right-turn lane with no right-turn island and no yield sign	No Recommendations	
<a href="#">34.252007, -83.997308</a>	Jot Em Down Rd	Southern Driveway to Lakeside Marine and Motorsports	Northbound	Through / Right-turn lane with no right-turn island and no yield sign	No Recommendations	
<a href="#">34.253368, -83.995963</a>	Jot Em Down Rd	Driveway to Unnamed Warehouse	Northbound	Through / Right-turn lane with no right-turn island and no yield sign	No Recommendations	
<a href="#">34.253659, -83.995836</a>	Jot Em Down Rd	Mathis Dr	Northbound	Through / Right-turn lane with no right-turn island and no yield sign	No Recommendations	
<a href="#">34.258149, -83.995420</a>	Jot Em Down Rd	Enclave Ln	Northbound	Deceleration / right-turn lane with a striped right-turn island less than 200 sq ft and a yield sign	Remove Yield Sign and Striped Island	Traffic Operation Change – Yield Sign to be Removed
<a href="#">34.261370, -83.995923</a>	Jot Em Down Rd	Meadowbrook Dr	Southbound	Through / Right-turn lane with no right-turn island and no yield sign	No Recommendations	
<a href="#">34.262397, -83.996447</a>	Jot Em Down Rd	Creek Point Dr	Northbound	Through / Right-turn lane with no right-turn island and no yield sign	No Recommendations	
<a href="#">34.265464, -83.999044</a>	Jot Em Down Rd	Claude Martin Dr	Northbound	Through / Right-turn lane with no right-turn island and no yield sign	No Recommendations	
<a href="#">34.275210, -84.000895</a>	Jot Em Down Rd	Camberley Way	Southbound	Deceleration right-turn lane with no striped right-turn island and no yield sign	No Recommendations	
<a href="#">34.275725, -84.000663</a>	Jot Em Down Rd	Loy Ln	Northbound	Through / Right-turn lane with no right-turn island and no yield sign	No Recommendations	
<a href="#">34.277359, -84.000683</a>	Jot Em Down Rd	Meadow Grove Ln	Northbound	Deceleration right-turn lane with no striped right-turn island and no yield sign	No Recommendations	
<a href="#">34.277483, -84.001000</a>	Jot Em Down Rd	Woodland View Dr	Southbound	Deceleration right-turn lane with no striped right-turn island and no yield sign	No Recommendations	
<a href="#">34.279506, -84.000809</a>	Jot Em Down Rd	Driveway to Lanier Farmers Livestock Market	Northbound	Through / Right-turn lane with no right-turn island and no yield sign	No Recommendations	
<a href="#">34.281027, -84.000966</a>	Jot Em Down Rd	Forest Path Dr	Southbound	Deceleration right-turn lane with no striped right-turn island and no yield sign	No Recommendations	
<a href="#">34.282972, -84.000583</a>	Jot Em Down Rd.	Post Oak Ln	Southbound	Deceleration right-turn lane with no striped right-turn island and a yield sign	Remove Yield Sign	Traffic Operation Change – Yield Sign to be Removed
<a href="#">34.285874, -83.999035</a>	Jot Em Down Rd	Bevins Ln	Southbound	Through / Right-turn lane with no right-turn island and no yield sign	No Recommendations	
<a href="#">34.290530, -83.999007</a>	Jot Em Down Rd	Wallace Wood Rd	Northbound	Through / Right-turn lane with no right-turn island and no yield sign	No Recommendations	
<a href="#">34.292167, -83.999628</a>	Jot Em Down Rd	Castleberry Farms Dr	Southbound	Deceleration right-turn lane with no striped right-turn island and no yield sign	No Recommendations	
<a href="#">34.297906, -84.001265</a>	Jot Em Down Rd	Driveway to Chestatee Growers (Southern)	Northbound	Through / Right-turn lane with no right-turn island and no yield sign	No Recommendations	
<a href="#">34.298854, -84.002101</a>	Jot Em Down Rd	Driveway to Chestatee Growers (Northern)	Northbound	Through / Right-turn lane with no right-turn island and no yield sign	No Recommendations	
<a href="#">34.299670, -84.002715</a>	Jot Em Down Rd	Bent Tree Trl	Northbound	Deceleration right-turn lane with a striped right-turn island approximately 100 sq ft and a yield sign	Remove Yield Sign and Striped Island	Traffic Operation Change – Yield Sign to be Removed
<a href="#">34.299904, -84.003161</a>	Jot Em Down Rd	Westbrook Rd	Southbound	Deceleration right-turn lane with a striped right-turn island approximately 460 sq ft and a yield sign	No Recommendations	
<a href="#">34.301684, -84.003480</a>	Jot Em Down Rd	Westbrook Rd	Northbound	Through / Right-turn lane with no right-turn island and no yield sign	No Recommendations	
<a href="#">34.304139, -84.006134</a>	Jot Em Down Rd	Driveway to Kinsey Family Farm	Southbound	Through / Right-turn lane with no right-turn island and no yield sign	No Recommendations	
<a href="#">34.305319, -84.011711</a>	Jot Em Down Rd	Creek Ridge Dr	Southbound	Deceleration right-turn lane with no striped right-turn island and no yield sign	No Recommendations	

<b>Jot Em Down Road (8.9 Miles)</b>						
Browns Bridge Road (SR-369) to Hopewell Rd						
Lat/Long	Main Street	Cross Street	Direction of Travel	Situation	Mitigation Recommendation	Note
<a href="#">34.305501, -84.016559</a>	Jot Em Down Rd	Grindle Rd	Southbound	Through / Right-turn lane with no right-turn island and no yield sign	No Recommendations	
<a href="#">34.308062, -84.028767</a>	Jot Em Down Rd	Pea Ridge Rd	Northbound	Signalized intersection with a deceleration right-turn lane with no right-turn island and no yield sign	No Recommendations	
<a href="#">34.307926, -84.029148</a>	Jot Em Down Rd	Mayfield Dr	Southbound	Signalized intersection with a deceleration right-turn lane with no right-turn island and no yield sign	No Recommendations	
<a href="#">34.310304, -84.031954</a>	Jot Em Down Rd	Countryland Dr	Southbound	Deceleration right-turn lane with no striped right-turn island and no yield sign	No Recommendations	
<a href="#">34.312276, -84.034849</a>	Jot Em Down Rd	Driveway to Lanierland Park	Northbound	Deceleration right-turn lane with an approximately 195 sq ft right-turn island and a yield sign	Remove Yield Sign and Striped Island	Traffic Operation Change – Yield Sign to be Removed
<a href="#">34.312645, -84.037528</a>	Jot Em Down Rd	Bennett Rd	Southbound	Through / Right-turn lane with no right-turn island and no yield sign	No Recommendations	
<a href="#">34.314071, -84.039110</a>	Jot Em Down Rd	Jett Rd	Northbound	Through / Right-turn lane with no right-turn island and no yield sign	No Recommendations	
<a href="#">34.316489, -84.042708</a>	Jot Em Down Rd	Country Lake Rd	Southbound	Deceleration right-turn lane with no striped right-turn island and a yield sign	Remove Yield Sign	Traffic Operation Change – Yield Sign to be Removed
<a href="#">34.324189, -84.050855</a>	Jot Em Down Rd	Crossroads Rd	Southbound	Deceleration right-turn lane with a faded striped right-turn island approximately 600 sq ft and a yield sign	Restripe faded island with yield sign to remain	
<a href="#">34.324556, -84.050772</a>	Jot Em Down Rd	Driveway to Crossroads Church	Southbound	Deceleration right-turn lane with no striped right-turn island and no yield sign	No Recommendations	
<a href="#">34.324556, -84.050772</a>	Jot Em Down Rd	Kendalls Way	Northbound	Deceleration right-turn lane with no striped right-turn island and no yield sign	No Recommendations	
<a href="#">34.325368, -84.050208</a>	Jot Em Down Rd	Ridge Farms Dr	Southbound	Deceleration right-turn lane with no striped right-turn island and no yield sign	No Recommendations	
<a href="#">34.327424, -84.048823</a>	Jot Em Down Rd	Cantrell Rd	Northbound	Through / Right-turn lane with no right-turn island and no yield sign	No Recommendations	
<a href="#">34.327794, -84.048907</a>	Jot Em Down Rd	Blue Ridge Overlook Rd (Southern)	Northbound	Through / Right-turn lane with no right-turn island and no yield sign	No Recommendations	
<a href="#">34.328110, -84.049160</a>	Jot Em Down Rd	Blue Ridge Overlook Rd (Northern)	Northbound	Through / Right-turn lane with no right-turn island and no yield sign	No Recommendations	
<a href="#">34.328184, -84.049592</a>	Jot Em Down Rd	Driveway to Gracemont Senior Living Center	Southbound	Deceleration lane Right-in/ right-out driveway right-turn lane with a raised right-turn island and no yield sign	No Recommendations	
<a href="#">34.328889, -84.050667</a>	Jot Em Down Rd	Driveway to Gracemont Senior Living Center	Southbound	Deceleration right-turn lane with an approximately 75 sq ft right-turn island and a yield sign	Remove Yield Sign and Striped Island	Traffic Operation Change – Yield Sign to be Removed
<a href="#">34.329579, -84.053075</a>	Jot Em Down Rd	Willow Lake Ln	Southbound	Deceleration right-turn lane with an approximately 80 sq ft right-turn island and no yield sign	Remove Striped Island	
<a href="#">34.328930, -84.055616</a>	Jot Em Down Rd	Driveway to Shell Gas Station (Southern)	Southbound	Deceleration right-turn lane with no right-turn island and no yield sign	No Recommendations	
<a href="#">34.328824, -84.056068</a>	Jot Em Down Rd	Driveway to Shell Gas Station (Northern)	Southbound	Deceleration right-turn lane with no striped right-turn island and no yield sign	No Recommendations	
<a href="#">34.327764, -84.060738</a>	Jot Em Down Rd	Gib Evans Rd	Northbound	Through / Right-turn lane with no right-turn island and no yield sign	No Recommendations	
<a href="#">34.323204, -84.068718</a>	Jot Em Down Rd	Singleton Rd	Southbound	Through / Right-turn lane with no right-turn island and no yield sign	No Recommendations	
<a href="#">34.323050, -84.069399</a>	Jot Em Down Rd	Settlers' Grove Rd	Southbound	Deceleration right-turn lane with no striped right-turn island and a yield sign	Remove Yield Sign	Traffic Operation Change – Yield Sign to be Removed

<b>Jot Em Down Road (8.9 Miles)</b>						
Browns Bridge Road (SR-369) to Hopewell Rd						
Lat/Long	Main Street	Cross Street	Direction of Travel	Situation	Mitigation Recommendation	Note
<a href="#">34.323579, -84.072368</a>	Jot Em Down Rd	Balsam Bark Dr	Southbound	Deceleration right-turn lane with an approximately 80 sq ft right-turn island and no yield sign	Remove Yield Sign and Striped Island	Traffic Operation Change – Yield Sign to be Removed
<a href="#">34.323856, -84.072968</a>	Jot Em Down Rd	Hopewell Rd	Northbound	Single-lane entry to a roundabout with a raised separation island with two yield signs (one on right side of roundabout entry lane and one yield sign on the center median)	No Recommendations	

## Karr Rd (1.9 Miles)

Dr Bramblett Rd to McCoy Cir

Lat/Long	Main Street	Cross Street	Direction of Travel	Situation	Mitigation Recommendation	Note
<a href="#">34.271459, -84.174649</a>	Karr Rd	Dr Bramblett Rd	Westbound	Left/right-turn lane at stop controlled intersection with faded stop bar, no striped right-turn island and no yield sign	Re-stripe faded stop bar	
<a href="#">34.270335, -84.170779</a>	Karr Rd	Phillips Dr (West)	Eastbound	Through right-turn lane with no right-turn island and no yield sign	No Recommendations	
<a href="#">34.271298, -84.168576</a>	Karr Rd	Phillips Dr (East)	Eastbound	Through right-turn lane with no right-turn island and no yield sign	No Recommendations	
<a href="#">34.272378, -84.166806</a>	Karr Rd	Westwood Dr	Westbound	Through right-turn lane with no right-turn island and no yield sign	No Recommendations	
<a href="#">34.272086, -84.163831</a>	Karr Rd	Rolling Oaks Dr	Eastbound	Deceleration right-turn lane with no right-turn island and no yield sign	No Recommendations	
<a href="#">34.272193, -84.163547</a>	Karr Rd	Stargrass Dr	Westbound	Yield sign placed on the right-hand side of the main road next to a right-turn island (<200 sq ft)	Remove yield sign and striped island	Traffic Operation Change – Yield Sign to be Removed
<a href="#">34.270608, -84.160229</a>	Karr Rd	Memphis St	Westbound	Through right-turn lane with no right-turn island and no yield sign	No Recommendations	
<a href="#">34.261254, -84.153176</a>	Karr Rd	John Burress Rd (Roundabout)	Eastbound	Single-lane entry to a roundabout with a raised separation island greater than 200 sq ft and a yield sign	No Recommendations	
<a href="#">34.260995, -84.152961</a>	Karr Rd	John Burress Rd (Roundabout)	Westbound	Single-lane entry to a roundabout with a raised separation island greater than 200 sq ft and a yield sign	No Recommendations	
<a href="#">34.259868, -84.153059</a>	Karr Rd	McCoy Cir	Eastbound	Through right-turn lane with no right-turn island and no yield sign	No Recommendations	



### Kelly Mill Rd (4.1 Miles)

Post Rd (SR - 371) to Sienna Dr (City of Cumming Border)

Lat/Long	Main Street	Cross Street	Direction of Travel	Situation	Mitigation Recommendation	Note
<a href="#">34.2081193621, -84.2182928795</a>	Kelly Mill Rd	Drew Ct	Westbound	Yield sign provided at channelized right-turn island (>200 sq ft) with pedestrian crossing	No Recommendations	
<a href="#">34.206972, -84.213944</a>	Kelly Mill Rd	Savannah Run	Eastbound	Signalized intersection with a right-turn deceleration lane with no yield sign and no right-turn island	No Recommendations	
<a href="#">34.207222, -84.213556</a>	Kelly Mill Rd	Driveway to West Forsyth High School	Westbound	Signalized intersection with a channelized right-turn island (>200 sq ft), yield sign, and pedestrian crossing	No Recommendations	
<a href="#">34.204618, -84.209586</a>	Kelly Mill Rd	Rockingham Run	Eastbound	Yield sign placed on the right-hand side of the main road next to a deceleration lane with a right-turn island approximately 100 sq ft	Yield Sign to Remain with right-turn island restriped to 200 sq ft min (sharp right-turn radius and right-turn lane)	
<a href="#">34.2046246506, -84.209260762</a>	Kelly Mill Rd	Bantry Wy	Westbound	Yield sign placed on the right-hand side of the main road next to a deceleration lane with a right-turn island approximately 140 sq ft	Yield Sign to Remain with right-turn island restriped to 200 sq ft min (sharp right-turn radius and right-turn lane)	
<a href="#">34.204191563, -84.2029795466</a>	Kelly Mill Rd	Westgate Dr	Westbound	Yield sign placed on the right-hand side of the main road next to a deceleration lane with a right-turn island approximately 100 sq ft	Remove Yield Sign and Striped Island	Traffic Operation Change – Yield Sign to be Removed
<a href="#">34.2030918504, -84.2007246023</a>	Kelly Mill Rd	Brighton Pl	Eastbound	Yield sign placed on the right-hand side of the main road next to a deceleration lane with a right-turn island approximately 50 sq ft	Remove Yield Sign and Striped Island	Traffic Operation Change – Yield Sign to be Removed
<a href="#">34.202460, -84.199246</a>	Kelly Mill Rd	Driveway to Carrington Academy	Westbound	Deceleration right-turn lane with no right-turn island and no yield sign	No Recommendations	
<a href="#">34.2002814196, -84.1957819148</a>	Kelly Mill Rd	Driveway to the Shops of Kelly Mill	Eastbound	Yield sign placed on the right-hand side of the main road next to a deceleration lane with a right-turn island approximately 110 sq ft	Remove Yield Sign and Striped Island	Traffic Operation Change – Yield Sign to be Removed
<a href="#">34.200254, -84.193506</a>	Kelly Mill Rd	Great Oak Ln	Eastbound	Through / Right-turn lane with no right-turn island and no yield sign	No Recommendations	
<a href="#">34.1999281867, -84.1888861723</a>	Kelly Mill Rd	Red Barn Ct	Eastbound	Yield sign placed on the right-hand side of the main road next to a deceleration lane with a right-turn island approximately 85 sq ft	Remove Yield Sign and Striped Island	Traffic Operation Change – Yield Sign to be Removed
<a href="#">34.1999443396, -84.1871747756</a>	Kelly Mill Rd	Union St	Eastbound	Right-turn deceleration lane with no right-turn island and no yield sign	No Recommendations	
<a href="#">34.2022991558, -84.1867481949</a>	Kelly Mill Rd	Field View Trc	Westbound	Yield sign placed on the right-hand side of the main road next to a deceleration lane with no right-turn island	Remove Yield Sign and Striped Island	Traffic Operation Change – Yield Sign to be Removed
<a href="#">34.205068, -84.184694</a>	Kelly Mill Rd	Barrett Downs Dr	Eastbound	Yield sign placed on the right-hand side of the main road next to a deceleration lane with no right-turn island	Remove Yield Sign and Install "Yield Here for Pedestrians Sign" (Sign R1-5 MUTCD) at existing multi-use path crossing	Traffic Operation Change – Yield Sign to be Removed
<a href="#">34.205260, -84.184781</a>	Kelly Mill Rd	Ashway Dr	Westbound	Through / Right-turn lane with no right-turn island and no yield sign	No Recommendations	
<a href="#">34.207631407, -84.182448135</a>	Kelly Mill Rd	Kingsbury Dr	Westbound	Yield sign placed on the right-hand side of the main road next to a deceleration lane with a right-turn island approximately 30 sq ft	Remove Yield Sign and Striped Island	Traffic Operation Change – Yield Sign to be Removed
<a href="#">34.2078510035, -84.1809990387</a>	Kelly Mill Rd	Fox Hill Ln	Eastbound	Deceleration right-turn lane with no right-turn island and no yield sign	Yield Sign Removed (5/7/2019)	Per Forsyth County Engineering Department, Yield Sign was removed on 5/7/2019.
<a href="#">34.207926, -84.178995</a>	Kelly Mill Rd	Johnson Rd	Westbound	Through / Right-turn lane with no right-turn island and no yield sign	No Recommendations	
<a href="#">34.2077417876, -84.1780086041</a>	Kelly Mill Rd	Dahlia Dr	Westbound	Yield sign placed on the right-hand side of the main road next to a deceleration lane with a right-turn island approximately 150 sq ft	Remove Yield Sign and Striped Island	Traffic Operation Change – Yield Sign to be Removed
<a href="#">34.207184, -84.172608</a>	Kelly Mill Rd	Kelly Mill Trc	Westbound	Through / Right-turn lane with no right-turn island and no yield sign	No Recommendations	
<a href="#">34.206733, -84.170189</a>	Kelly Mill Rd	Driveway to Apostolic Worship Center	Westbound	Through / Right-turn lane with no right-turn island and no yield sign	No Recommendations	
<a href="#">34.20652433, -84.1680226345</a>	Kelly Mill Rd	Chamblee Gap Rd	Westbound	Signalized intersection with a right-turn deceleration lane with a (faded) approximately 30 sq ft right-turn island and no yield sign	Remove Striped Island	
<a href="#">34.2054185326, -84.1664043056</a>	Kelly Mill Rd	Driveway to Kelly Mill Elementary School	Westbound	Yield sign not provided at channelized right-turn island (>200 sq ft) with pedestrian crossing	Install Yield Sign	
<a href="#">34.2047872198, -84.1653870646</a>	Kelly Mill Rd	Thorngate Dr	Eastbound	Deceleration right-turn lane with no right-turn island and no yield sign	No Recommendations	
<a href="#">34.203609, -84.159987</a>	Kelly Mill Rd	Jason Dr	Eastbound	Through / Right-turn lane with no right-turn island and no yield sign	No Recommendations	

**Kelly Mill Rd (4.1 Miles)**

Post Rd (SR - 371) to Sienna Dr (City of Cumming Border)

Lat/Long	Main Street	Cross Street	Direction of Travel	Situation	Mitigation Recommendation	Note
<a href="#">34.203669212, -84.1590046314</a>	Kelly Mill Rd	Fountain Ln	Eastbound	Yield sign placed on the right-hand side of the main road next to a deceleration lane with no right-turn island	Remove Yield Sign	Traffic Operation Change – Yield Sign to be Removed
<a href="#">34.203909, -84.158828</a>	Kelly Mill Rd	Sienna Dr	Westbound	Deceleration right-turn lane with no right-turn island and no yield sign	No Recommendations	

**Larry Mulkey Memorial Road/ N Old Atlanta Road (0.6 Miles)**

Atlanta Hwy (SR-9) to Hutchinson Rd

Lat/Long	Main Street	Cross Street	Direction of Travel	Situation	Mitigation Recommendation	Note
----------	-------------	--------------	---------------------	-----------	---------------------------	------

**No Mitigation Recommendations**

<b>Laurel Springs Pkwy (0.6 Miles)</b>						
Peachtree Parkway (SR-141) to Habersham Hills Drive						
<b>Lat/Long</b>	<b>Main Street</b>	<b>Cross Street</b>	<b>Direction of Travel</b>	<b>Situation</b>	<b>Mitigation Recommendation</b>	<b>Note</b>
<a href="#">34.085118, -84.160764</a>	<b>Laurel Springs Pkwy</b>	Ronson Rd	Westbound	Left / right-turn lane at stop controlled intersection with no striped right-turn island and no yield sign	<b>No Recommendations</b>	
<a href="#">34.270335, -84.170779</a>	<b>Laurel Springs Pkwy</b>	Driveway to the Shops at Laurel Springs	Eastbound	Deceleration right-turn lane with no striped right-turn island and yield sign	<b>Remove Yield Sign</b>	<b>Traffic Operation Change – Yield Sign to be Removed</b>
<a href="#">34.085472, -84.160180</a>	<b>Laurel Springs Pkwy</b>	Mathis Airport Rd	Westbound	Left / right-turn lane at stop controlled intersection with no striped right-turn island and no yield sign	<b>No Recommendations</b>	
<a href="#">34.086050, -84.158737</a>	<b>Laurel Springs Pkwy</b>	Driveway to Alpharetta Medical Associates	Eastbound	Through right-turn lane with no right-turn island and no yield sign	<b>No Recommendations</b>	
<a href="#">34.086508, -84.158709</a>	<b>Laurel Springs Pkwy</b>	Laural Oak Dr	Westbound	Through / right-turn lane with no right-turn island and no yield sign	<b>No Recommendations</b>	
<a href="#">34.086847, -84.157128</a>	<b>Laurel Springs Pkwy</b>	Villa Lake Ct	Eastbound	Deceleration right-turn lane with no striped right-turn island and no yield sign	<b>No Recommendations</b>	
<a href="#">34.088076, -84.155662</a>	<b>Laurel Springs Pkwy</b>	Driveway to Dick Creek Water Reclamation	Eastbound	Through / right-turn lane with no right-turn island and no yield sign	<b>No Recommendations</b>	
<a href="#">34.089644, -84.154291</a>	<b>Laurel Springs Pkwy</b>	Habersham Hills Dr	Eastbound	Deceleration right-turn lane with no striped right-turn island and a yield sign	<b>Remove Yield Sign</b>	<b>Traffic Operation Change – Yield Sign to be Removed</b>

### Little Mill Road (3.5 Miles)

Browns Bridge Rd (SR 369) to Keith Bridge Rd (SR 306)

Lat/Long	Main Street	Cross Street	Direction of Travel	Situation	Mitigation Recommendation	Note
<a href="#">34.246550, -84.020512</a>	Little Mill Rd	Browns Bridge Rd (SR 669)	Southbound	Through / right-turn at signalized intersection with a stop bar, no right-turn island and no yield sign	No Recommendations	
<a href="#">34.247662, -84.020838</a>	Little Mill Rd	Driveway to Little Mill Middle School - School Buses	Northbound	Deceleration right-turn lane with a striped right-turn island approximately 280 sq ft and a yield sign	No Recommendations	
<a href="#">34.248777, -84.021885</a>	Little Mill Rd	Driveway to Little Mill Middle School Main Entrance	Northbound	Deceleration right-turn lane with a striped right-turn island approximately 285 sq ft and a yield sign	No Recommendations	
<a href="#">34.248775, -84.022194</a>	Little Mill Rd	Woodhaven Dr	Southbound	Through / right-turn with no right-turn island and no yield sign	No Recommendations	
<a href="#">34.251370, -84.023903</a>	Little Mill Rd	Valley Forest Dr	Northbound	Deceleration right-turn lane with no striped right-turn island and no yield sign	No Recommendations	
<a href="#">34.252241, -84.024694</a>	Little Mill Rd	Jons Way	Southbound	Deceleration right-turn lane with no striped right-turn island and no yield sign	No Recommendations	
<a href="#">34.255888, -84.024108</a>	Little Mill Rd	Parks Rd	Southbound	Through / right-turn with no right-turn island and no yield sign	No Recommendations	
<a href="#">34.257325, -84.022962</a>	Little Mill Rd	Timberline Overlook	Northbound	Deceleration right-turn lane with no striped right-turn island and no yield sign	No Recommendations	
<a href="#">34.259979, -84.022671</a>	Little Mill Rd	Wandering Oak Way	Northbound	Deceleration right-turn lane with no striped right-turn island and yield sign	Remove Yield Sign	Traffic Operation Change – Yield Sign to be Removed
<a href="#">34.264626, -84.021837</a>	Little Mill Rd	Paddock Mill Dr	Northbound	Deceleration right-turn lane with no striped right-turn island and no yield sign	No Recommendations	
<a href="#">34.268603, -84.023842</a>	Little Mill Rd	Crow Rd	Southbound	Through / right-turn with no right-turn island and no yield sign	No Recommendations	
<a href="#">34.280191, -84.022213</a>	Little Mill Rd	Millwood Rd	Northbound	Single lane approach to a stop controlled intersection with a stop bar and stop sign	No Recommendations	
<a href="#">34.280335, -84.022349</a>	Little Mill Rd	Millwood Rd	Southbound	Single lane approach to a stop controlled intersection with a stop bar and stop sign	No Recommendations	
<a href="#">34.284782, -84.020855</a>	Little Mill Rd	Burruss Mill Rd	Southbound	Through / right-turn with no right-turn island and no yield sign	No Recommendations	

## Majors Road (4.2 Miles)

Peachtree Parkway (SR-141) to Post Road (SR-371)

Lat/Long	Main Street	Cross Street	Direction of Travel	Situation	Mitigation Recommendation	Note
<a href="#">34.142242, -84.173441</a>	Majors Rd.	Scott's Auto Center	Southbound	Deceleration right-turn lane with no striped right-turn island and a yield sign	Remove Yield Sign	Traffic Operation Change – Yield Sign to be Removed
<a href="#">34.142503, -84.175132</a>	Majors Rd.	Bus Only Driveway to Shiloh Point Elementary School	Northbound	Deceleration right-turn lane with a striped right-turn island approximately 230 sq ft and no yield sign	Install a Yield Sign	
<a href="#">34.142480, -84.177073</a>	Majors Rd.	Main Driveway to Shiloh Point Elementary School	Northbound	Deceleration right-turn lane with a striped right-turn island approximately 200 sq ft and no yield sign	Install a Yield Sign	
<a href="#">34.142214, -84.178280</a>	Majors Rd.	Brannon Commons Cir	Southbound	Deceleration right-turn lane with a striped right-turn island approximately 150 sq ft and no yield sign	Remove Striped Island	
<a href="#">34.142473, -84.179395</a>	Majors Rd.	Main Driveway to Piney Grove Middle School	Northbound	Deceleration right-turn lane with a striped right-turn island approximately 230 sq ft and a yield sign	No Recommendations	
<a href="#">34.142200, -84.179682</a>	Majors Rd.	Majors Ridge Way	Southbound	Deceleration right-turn lane with no striped right-turn island and no yield sign	No Recommendations	
<a href="#">34.142440, -84.180482</a>	Majors Rd.	Driveway to Seasons Hospice and Palliative Care	Northbound	Deceleration right-turn lane with a striped right-turn island approximately 100 sq ft and no yield sign	Remove Striped Island	
<a href="#">34.142680, -84.182180</a>	Majors Rd.	Driveway to Gardens of Shiloh Point Assisted Living Center	Northbound	Deceleration right-turn lane with a striped right-turn island approximately 95 sq ft and a yield sign	Remove Yield Sign and Striped Island	Traffic Operation Change – Yield Sign to be Removed
<a href="#">34.143497, -84.183509</a>	Majors Rd.	Majors Mill Dr	Southbound	Deceleration right-turn lane with a striped right-turn island approximately 200 sq ft and a yield sign	No Recommendations	
<a href="#">34.145869, -84.185514</a>	Majors Rd.	Ronald Reagan Blvd	Northbound	Deceleration right-turn lane at a signalized intersection with no right-turn island and no yield sign	No Recommendations	
<a href="#">34.145928, -84.186109</a>	Majors Rd.	Ronald Reagan Blvd	Southbound	Deceleration right-turn lane at a signalized intersection with no right-turn island and no yield sign	No Recommendations	
<a href="#">34.147530, -84.187298</a>	Majors Rd.	Driveway to Lanier Technical College	Northbound	Deceleration right-turn lane with no striped right-turn island and no yield sign	No Recommendations	
<a href="#">34.147952, -84.187647</a>	Majors Rd.	Driveway to The Graphic Edge	Northbound	Deceleration right-turn lane with a right-turn island approximately 70 sq ft and a yield sign	Remove Yield Sign and Striped Island	Traffic Operation Change – Yield Sign to be Removed
<a href="#">34.149426, -84.189845</a>	Majors Rd.	Driveway to Reid and Reid Contractors	Northbound	Through / right-turn lane with no right-turn island and no yield sign	No Recommendations	
<a href="#">34.154596, -84.196188</a>	Majors Rd.	Driveway to Creekside Corner	Southbound	Through / right-turn lane with no right-turn island and no yield sign	No Recommendations	
<a href="#">34.154959, -84.196596</a>	Majors Rd.	Shiloh Rd	Northbound	Deceleration right-turn lane at a signalized intersection with no right-turn island and no yield sign	No Recommendations	
<a href="#">34.158333, -84.196965</a>	Majors Rd.	Majors Fork Rd	Northbound	Through / right-turn lane with no right-turn island and no yield sign	No Recommendations	
<a href="#">34.159777, -84.198117</a>	Majors Rd.	Driveway to Berean Baptist Church	Southbound	Through / right-turn lane with no right-turn island and no yield sign	No Recommendations	



## Majors Road (4.2 Miles)

Peachtree Parkway (SR-141) to Post Road (SR-371)

Lat/Long	Main Street	Cross Street	Direction of Travel	Situation	Mitigation Recommendation	Note
<a href="#">34.163660, -84.202103</a>	Majors Rd.	Kent Pl	Southbound	Deceleration right-turn lane with a striped right-turn island approximately 140 sq ft and a yield sign	Remove Yield Sign and Striped Island	Traffic Operation Change – Yield Sign to be Removed
<a href="#">34.164056, -84.203104</a>	Majors Rd.	Driveway to the Reid Barn	Southbound	Through / right-turn lane with no right-turn island and no yield sign	No Recommendations	
<a href="#">34.164671, -84.205305</a>	Majors Rd.	Castleberry Rd	Northbound	Through / right-turn lane at a signalized intersection with a right-turn island greater than 200 sq ft and a yield sign	No Recommendations	
<a href="#">34.165353, -84.206268</a>	Majors Rd.	Driveway to Grace Chapel Church of Christ	Northbound	Deceleration right-turn lane at a signalized intersection with no right-turn island and no yield sign	No Recommendations	
<a href="#">34.171891, -84.209864</a>	Majors Rd.	Lancaster Cir	Northbound	Deceleration right-turn lane with a striped right-turn island approximately 230 sq ft and a stop sign with a stop bar	No Recommendations	
<a href="#">34.172048, -84.210108</a>	Majors Rd.	Buckingham Cir	Southbound	Deceleration right-turn lane with a striped right-turn island approximately 275 sq ft and a stop sign with a stop bar	No Recommendations	
<a href="#">34.177827, -84.212141</a>	Majors Rd.	Buckingham Pl	Northbound	Deceleration right-turn lane with a striped right-turn island approximately 285 sq ft and a stop sign with a stop bar	No Recommendations	
<a href="#">34.177858, -84.212462</a>	Majors Rd.	Buckingham Cir	Southbound	Deceleration right-turn lane with a striped right-turn island approximately 285 sq ft and a stop sign with a stop bar	No Recommendations	
<a href="#">34.180290, -84.215611</a>	Majors Rd.	Driveway to the Polo Fields (Southern)	Northbound	Through / right-turn lane with no right-turn island and no yield sign	No Recommendations	
<a href="#">34.180666, -84.216392</a>	Majors Rd.	Driveway to Onelife Fitness (Southern)	Southbound	Deceleration right-turn lane at a right-in / right-out driveway with a center median barrier with no right-turn island and no yield sign	No Recommendations	
<a href="#">34.180795, -84.216200</a>	Majors Rd.	Driveway to the Polo Fields (Northern)	Northbound	Through / right-turn lane with no right-turn island and no yield sign	No Recommendations	
<a href="#">34.181159, -84.217009</a>	Majors Rd.	Driveway to Onelife Fitness (Northern)	Southbound	Deceleration right-turn lane with a striped right-turn island approximately 230 sq ft and a yield sign	No Recommendations	
<a href="#">34.181548, -84.217240</a>	Majors Rd.	Driveway to Big Creek Animal Hospital	Northbound	Deceleration right-turn lane with a striped right-turn island approximately 155 sq ft and a yield sign	Remove Yield Sign and Striped Island	Traffic Operation Change – Yield Sign to be Removed



Market Place Blvd (2.5 miles)						
Buford Hwy (SR - 20) to Bald Ridge Marina Rd						
Lat/Long	Main Street	Cross Street	Direction of Travel	Situation	Mitigation Recommendation	Note
<a href="#">34.180222, -84.133104</a>	Market Place Blvd	Driveway to Starbucks	Northbound	Through / Right-turn lane with no right-turn island and no yield sign	No Recommendations	
<a href="#">34.180416, -84.132844</a>	Market Place Blvd	Driveway to the Home Depot	Northbound	Through / Right-turn lane with no right-turn island and no yield sign	No Recommendations	
<a href="#">34.180687, -84.132947</a>	Market Place Blvd	Driveway to RaceTrak	Southbound	Through / Right-turn lane with no right-turn island and no yield sign	No Recommendations	
<a href="#">34.180883, -84.132330</a>	Market Place Blvd	Driveway to Jersey Mike's Subs	Northbound	Through / Right-turn lane with no right-turn island and no yield sign	No Recommendations	
<a href="#">34.181125, -84.132429</a>	Market Place Blvd	Driveway to Panda Express	Southbound	Through / Right-turn lane with no right-turn island and no yield sign	No Recommendations	
<a href="#">34.181639, -84.131533</a>	Market Place Blvd	Driveway to IHOP	Northbound	Through / Right-turn lane with no right-turn island and no yield sign	No Recommendations	
<a href="#">34.181854, -84.131731</a>	Market Place Blvd	Driveway to Longhorn Steakhouse	Southbound	Through / Right-turn lane with no right-turn island and no yield sign	No Recommendations	
<a href="#">34.182880, -84.131368</a>	Market Place Blvd	Driveway to Walmart	Northbound	Signalized intersection with a through / right-turn lane with no yield sign and no right-turn island	No Recommendations	
<a href="#">34.182946, -84.131704</a>	Market Place Blvd	Driveway to Lowe's	Southbound	Signalized intersection with a through / right-turn lane with no yield sign and no right-turn island	No Recommendations	
<a href="#">34.183923, -84.131849</a>	Market Place Blvd	Driveway to Lowe's Loading Dock	Southbound	Through / Right-turn lane with no right-turn island and no yield sign	No Recommendations	
<a href="#">34.184285, -84.131897</a>	Market Place Blvd	Driveway to Abra	Southbound	Through / Right-turn lane with no right-turn island and no yield sign	No Recommendations	
<a href="#">34.184639, -84.131940</a>	Market Place Blvd	Driveway to Popeyes	Southbound	Through / Right-turn lane with no right-turn island and no yield sign	No Recommendations	
<a href="#">34.184713, -84.131691</a>	Market Place Blvd	Driveway to Izumi Asian Bistro	Northbound	Through / Right-turn lane with no right-turn island and no yield sign	No Recommendations	
<a href="#">34.186016, -84.132543</a>	Market Place Blvd	Driveway to Pier 1	Southbound	Through / Right-turn lane with no right-turn island and no yield sign	No Recommendations	
<a href="#">34.187003, -84.132655</a>	Market Place Blvd	Driveway to Marketplace Village	Northbound	Through / Right-turn lane with no right-turn island and no yield sign	No Recommendations	
<a href="#">34.187147, -84.132966</a>	Market Place Blvd	Driveway to Ross	Southbound	Through / Right-turn lane with no right-turn island and no yield sign	No Recommendations	
<a href="#">34.188050, -84.132364</a>	Market Place Blvd	Driveway to Kay Jewelers	Northbound	Through / Right-turn lane with no right-turn island and no yield sign	No Recommendations	
<a href="#">34.188246, -84.132538</a>	Market Place Blvd	Driveway to Kohl's	Southbound	Through / Right-turn lane with no right-turn island and no yield sign	No Recommendations	
<a href="#">34.188894, -84.131749</a>	Market Place Blvd	Driveway to Sears	Northbound	Through / Right-turn lane with no right-turn island and no yield sign	No Recommendations	
<a href="#">34.189018, -84.131965</a>	Market Place Blvd	Driveway to Outback Steak House	Southbound	Through / Right-turn lane with no right-turn island and no yield sign	No Recommendations	
<a href="#">34.189259, -84.131296</a>	Market Place Blvd	Driveway to Cumming Market Place II - South	Northbound	Through / Right-turn lane with no right-turn island and no yield sign	No Recommendations	
<a href="#">34.189547, -84.131395</a>	Market Place Blvd	Driveway to BJ's	Southbound	Through / Right-turn lane with no right-turn island and no yield sign	No Recommendations	
<a href="#">34.189700, -84.130590</a>	Market Place Blvd	Driveway to Cumming Market Place II - North	Northbound	Deceleration right-turn lane with no right-turn island and no yield sign	No Recommendations	
<a href="#">34.190001, -84.129997</a>	Market Place Blvd	Buford Dam Rd	Northbound	Signalized intersection with a right-turn deceleration lane with no yield sign and no right-turn island	No Recommendations	
<a href="#">34.190420, -84.129904</a>	Market Place Blvd	Buford Dam Rd	Southbound	Signalized intersection with a right-turn deceleration lane with no yield sign and no right-turn island	No Recommendations	
<a href="#">34.191712, -84.128685</a>	Market Place Blvd	Driveway to Golden Corral	Southbound	Yield sign placed on the right-hand side of the deceleration lane next to a right-turn island (<200 sq ft)	Yield Sign to remain with right-turn island restriped to 200 sq ft min	
<a href="#">34.192858, -84.128223</a>	Market Place Blvd	Driveway to Subway	Southbound	Deceleration right-turn lane with no right-turn island, no yield sign, and a center median	No Recommendations	
<a href="#">34.194272, -84.127167</a>	Market Place Blvd	Driveway to TacoMac	Southbound	Signalized intersection with a right-turn deceleration lane with no yield sign and no right-turn island	No Recommendations	
<a href="#">34.196035, -84.126971</a>	Market Place Blvd	Driveway to Five Below	Southbound	Yield sign placed on the right-hand side of the deceleration lane next to a right-turn island (<200 sq ft)	Remove yield sign and striped island	Traffic Operation Change – Yield Sign to be Removed

### Market Place Blvd (2.5 miles)

Buford Hwy (SR - 20) to Bald Ridge Marina Rd

Lat/Long	Main Street	Cross Street	Direction of Travel	Situation	Mitigation Recommendation	Note
<a href="#">34.196734, -84.126876</a>	Market Place Blvd	Driveway to Ashley HomeStore	Southbound	Deceleration right-turn lane with no right-turn island and no yield sign	No Recommendations	
<a href="#">34.197911, -84.125884</a>	Market Place Blvd	Mary Alice Park Rd	Northbound	Signalized intersection with a through / right-turn lane with no yield sign and no right-turn island	No Recommendations	
<a href="#">34.198144, -84.126074</a>	Market Place Blvd	Mary Alice Park Rd	Southbound	Signalized intersection with a through / right-turn lane with no yield sign and no right-turn island	No Recommendations	
<a href="#">34.206262, -84.117746</a>	Market Place Blvd	Turner Rd	Northbound	Signalized intersection with a through / right-turn lane with no yield sign and no right-turn island	No Recommendations	
<a href="#">34.206533, -84.117962</a>	Market Place Blvd	Turner Rd	Southbound	Signalized intersection with a through / right-turn lane with no yield sign and no right-turn island	No Recommendations	
<a href="#">34.209085, -84.116349</a>	Market Place Blvd	Driveway to Lake Point Professional	Southbound	Deceleration right-turn lane with no right-turn island and no yield sign	No Recommendations	
<a href="#">34.210414, -84.115521</a>	Market Place Blvd	Driveway to Bald Ridge Medical	Northbound	Through / Right-turn lane with no right-turn island, no yield sign, and center median	No Recommendations	
<a href="#">34.210467, -84.115837</a>	Market Place Blvd	Driveway to Dawson Pediatrics	Southbound	Through / Right-turn lane with no right-turn island, no yield sign, and center median	No Recommendations	
<a href="#">34.210994, -84.115485</a>	Market Place Blvd	Bald Ridge Marina Rd	Northbound	Signalized intersection with a right-turn deceleration lane with no yield sign and no right-turn island	No Recommendations	

### Martin Rd (0.6 Miles)

Keith Bridge Rd (SR-306) to Dahlonge Hwy (SR - 9)

Lat/Long	Main Street	Cross Street	Direction of Travel	Situation	Mitigation Recommendation	Note
<a href="#">34.267809, -84.075182</a>	Martin Rd	Shadburn Rd	Northbound	Through right-turn lane with no right-turn island and no yield sign	No Recommendations	
<a href="#">34.268114, -84.075977</a>	Martin Rd	White Oak Learning Academy #1	Southbound	Deceleration right-turn lane with no striped right-turn island and no yield sign	No Recommendations	
<a href="#">34.269785, -84.077905</a>	Martin Rd	Driveway to Pet Vet Inc	Southbound	Deceleration right-turn lane with no striped right-turn island and no yield sign	No Recommendations	
<a href="#">34.270213, -84.077980</a>	Martin Rd	Marsett Pkwy	Northbound	Yield sign placed on the right-hand side of the main road next to a right-turn island (>200 sq ft)	No Recommendations	
<a href="#">34.270610, -84.078769</a>	Martin Rd	Driveway to Progressive Lighting	Southbound	Through right-turn lane with no right-turn island and no yield sign	No Recommendations	
<a href="#">34.272383, -84.080178</a>	Martin Rd	Driveway to Citizens Bank of Forsyth County	Northbound	Deceleration right-turn lane with no striped right-turn island and a yield sign	Remove Yield Sign	Traffic Operation Change – Yield Sign to be Removed
<a href="#">4.273714, -84.080317</a>	Martin Rd	Driveway to unnamed establishment	Northbound	Deceleration right-turn lane with no striped right-turn island and a yield sign	Remove Yield Sign	Traffic Operation Change – Yield Sign to be Removed
<a href="#">34.274092, -84.080443</a>	Martin Rd	Driveway to HAC Supply Inc	Southbound	Through right-turn lane with no right-turn island and no yield sign	No Recommendations	
<a href="#">34.278222, -84.080701</a>	Martin Rd	Settingdown Rd	Northbound	Single-lane entry to a roundabout with a raised separation island greater than 200 sq ft and a yield sign	No Recommendations	
<a href="#">34.278429, -84.081163</a>	Martin Rd	Settingdown Rd	Southbound	Single-lane entry to a roundabout with a raised separation island greater than 200 sq ft and a yield sign	No Recommendations	
<a href="#">34.280273, -84.086532</a>	Martin Rd	Cordova Ln	Southbound	Deceleration right-turn lane with a striped right-turn island approximately 140 sq ft and yield sign	Remove yield sign and striped island	Traffic Operation Change – Yield Sign to be Removed

**Mathis Airport Rd (0.7 miles)**

Mathis Airport Pkwy to Laurel Springs Pkwy

Lat/Long	Main Street	Cross Street	Direction of Travel	Situation	Mitigation Recommendation	Note
----------	-------------	--------------	---------------------	-----------	---------------------------	------

**No Mitigation Recommendations**

<b>Mathis Airport Pkwy (2.2 miles)</b>						
Peachtree Pkwy (SR-141) to Old Atlanta Rd						
Lat/Long	Main Street	Cross Street	Direction of Travel	Situation	Mitigation Recommendation	Note
<a href="#">34.096161, -84.175699</a>	Mathis Airport Pkwy	Driveway to PNC Bank	Eastbound	Channelized raised right-turn island (>200 sq ft) with center median and no yield sign	No Recommendations	
<a href="#">34.096730, -84.175607</a>	Mathis Airport Pkwy	Driveway to Walgreens	Westbound	Channelized raised right-turn island (>200 sq ft) with center median and no yield sign	No Recommendations	
<a href="#">34.097001, -84.174808</a>	Mathis Airport Pkwy	Driveway to Office Max	Eastbound	Channelized raised right-turn island (>200 sq ft) with center median and no yield sign	No Recommendations	
<a href="#">34.097574, -84.174261</a>	Mathis Airport Pkwy	Driveway to Target	Eastbound	Signalized intersection with a raised right-turn island (>200 sq ft), pedestrian crossing, and yield sign	No Recommendations	
<a href="#">34.097933, -84.174453</a>	Mathis Airport Pkwy	Patriot Way	Westbound	Signalized intersection with a raised right-turn island (>200 sq ft), pedestrian crossing, and yield sign	No Recommendations	
<a href="#">34.098104, -84.173756</a>	Mathis Airport Pkwy	Driveway to back of Target	Eastbound	Channelized raised right-turn island (>200 sq ft) with center median and no yield sign	No Recommendations	
<a href="#">34.098899, -84.172462</a>	Mathis Airport Pkwy	Harrison Park Dr	Westbound	Yield sign placed on the right-hand side of the turn lane next to a channelized right-turn island (>200 sq ft) with pedestrian crossing	No Recommendations	
<a href="#">34.098334, -84.170327</a>	Mathis Airport Pkwy	Bentbill Crossing	Westbound	Deceleration right-turn lane with no right-turn island and no yield sign	No Recommendations	
<a href="#">34.095785, -84.166662</a>	Mathis Airport Pkwy	East Village Dr	Eastbound	Yield sign placed on the right-hand side of a deceleration lane with a right-turn island (<200 sq ft)	Remove yield sign and striped island	Traffic Operation Change – Yield Sign to be Removed
<a href="#">34.095613, -84.162094</a>	Mathis Airport Pkwy	Mathis Airport Rd	Eastbound	Yield sign placed on the right-hand side of the turn lane next to a channelized right-turn island (>200 sq ft) with pedestrian crossing	No Recommendations	
<a href="#">34.098699, -84.160600</a>	Mathis Airport Pkwy	Mathis Airport Dr	Westbound	Yield sign not provided next to a deceleration lane with a right-turn island (<200 sq ft)	Remove striped island	
<a href="#">34.099705, -84.159295</a>	Mathis Airport Pkwy	Laurel Club Dr	Eastbound	Yield sign placed on the right-hand side of the main road next to a right-turn island (>200 sq ft) with pedestrian crossing	No Recommendations	
<a href="#">34.103120, -84.157370</a>	Mathis Airport Pkwy	Bagley Rd	Eastbound	Yield sign placed on the right-hand side of the main road next to a right-turn island (>200 sq ft) with pedestrian crossing	No Recommendations	
<a href="#">34.105639, -84.155934</a>	Mathis Airport Pkwy	Laurel Oak Dr	Eastbound	Yield sign placed on the right-hand side of the main road next to a right-turn island (>200 sq ft) with pedestrian crossing	No Recommendations	
<a href="#">34.105999, -84.156260</a>	Mathis Airport Pkwy	Andelle Ave	Westbound	Deceleration right-turn lane with no right-turn island and no yield sign	No Recommendations	
<a href="#">34.109528, -84.153570</a>	Mathis Airport Pkwy	Driveway to Georgia Clinic	Eastbound	Deceleration right-turn lane with a striped right-turn island and a yield sign	No Recommendations	
<a href="#">34.109870, -84.153805</a>	Mathis Airport Pkwy	Oak Leaf Trail	Westbound	Deceleration right-turn lane with a striped right-turn island (>200 sq ft) and a yield sign	No Recommendations	
<a href="#">34.110143, -84.153004</a>	Mathis Airport Pkwy	Driveway to Zaxby's	Eastbound	Yield sign not provided at channelized raised right-turn island (>200 sq ft) with center median and pedestrian crossing	No Recommendations	

<b>Mathis Airport Pkwy (2.2 miles)</b>						
Peachtree Pkwy (SR-141) to Old Atlanta Rd						
Lat/Long	Main Street	Cross Street	Direction of Travel	Situation	Mitigation Recommendation	Note
<a href="#">34.110522, -84.153250</a>	<b>Mathis Airport Pkwy</b>	Driveway to Publix	Westbound	Yield sign not provided at channelized raised right-turn island (>200 sq ft) with center median and pedestrian crossing	<b>No Recommendations</b>	
<a href="#">34.110833, -84.152421</a>	<b>Mathis Airport Pkwy</b>	Old Atlanta Rd	Eastbound	Signalized intersection with a raised right-turn island (>200 sq ft), pedestrian crossing, and no yield sign	<b>No Recommendations</b>	

**McConnell Rd** (1.3 miles)

Watson Rd to Aaron Sosebee Rd

Lat/Long	Main Street	Cross Street	Direction of Travel	Situation	Mitigation Recommendation	Note
<b>No Mitigation Recommendations</b>						



<b>McFarland Parkway (3.6 Miles)</b>						
McGinnis Ferry Rd to Atlanta Hwy (SR-9)						
Lat/Long	Main Street	Cross Street	Direction of Travel	Situation	Mitigation Recommendation	Note
<a href="#">34.100073, -84.216411</a>	McFarland Pkwy	McGinnis Ferry Rd	Southbound	Deceleration right-turn lane at a signalized intersection with a raised right-turn island greater than 200 sq ft and a yield sign	No Recommendations	
<a href="#">34.100552, -84.215872</a>	McFarland Pkwy	Driveway to Stair Solution	Northbound	Deceleration right-turn lane right-in / right-out with a center median barrier with a right-turn island greater than the 200 sq ft minimum and no yield sign	No Recommendations	
<a href="#">34.101597, -84.215994</a>	McFarland Pkwy	Curie Drive	Northbound	Deceleration right-turn lane at a signalized intersection with a stop bar, no striped right-turn island and no yield sign	No Recommendations	
<a href="#">34.103905, -84.217021</a>	McFarland Pkwy	Driveway to Gateway Classic Cars of Atlanta	Southbound	Deceleration right-turn lane with a striped right-turn island approximately 70 sq ft and a yield sign	Remove Yield Sign and Striped Island	Traffic Operation Change – Yield Sign to be Removed
<a href="#">34.105625, -84.216892</a>	McFarland Pkwy	Shiloh Road	Northbound	Deceleration right-turn lane at a signalized intersection with a raised right-turn island and a yield sign	No Recommendations	
<a href="#">34.109197, -84.217878</a>	McFarland Pkwy	Oak Farm Dr	Northbound	Deceleration right-turn lane with a striped right-turn island greater than the 200 sq ft minimum and a yield sign	No Recommendations	
<a href="#">34.109203, -84.218453</a>	McFarland Pkwy	Driveway to MacFarland Pkwy Trailhead	Northbound	Deceleration right-turn lane with no striped right-turn island and a yield sign	No Recommendations	Per Forsyth County Engineering, intersection to be reconstructed by others and will be corrected.
<a href="#">34.110286, -84.219104</a>	McFarland Pkwy	Driveway to Subway	Northbound	Deceleration right-turn lane at a right-in / right-out driveway with a center median barrier with a right-turn island greater than 200 sq ft and no yield sign	No Recommendations	
<a href="#">34.110289, -84.219826</a>	McFarland Pkwy	Driveway to Wendy's	Southbound	Deceleration right-turn lane at a right-in / right-out driveway with a center median barrier with a right-turn island greater than 200 sq ft and no yield sign	No Recommendations	
<a href="#">34.110763, -84.219837</a>	McFarland Pkwy	Driveway to Waffle House	Northbound	Deceleration right-turn lane at a right-in / right-out driveway with a center median barrier with a right-turn island greater than 200 sq ft and no yield sign	No Recommendations	
<a href="#">34.110676, -84.220433</a>	McFarland Pkwy	Driveway to Shell	Southbound	Deceleration right-turn lane at a right-in / right-out driveway with a center median barrier with a right-turn island greater than 200 sq ft and no yield sign	No Recommendations	
<a href="#">34.111299, -84.220570</a>	McFarland Pkwy	Bluegrass Valley Pkwy	Northbound	Deceleration right-turn lane at a signalized intersection with a raised right-turn island and a yield sign	No Recommendations	
<a href="#">34.111199, -84.221347</a>	McFarland Pkwy	Ronald Reagan Blvd	Southbound	Deceleration right-turn lane at a signalized intersection with a raised right-turn island greater than 200 sq ft and no yield sign	Install a Yield Sign	
<a href="#">34.111990, -84.221421</a>	McFarland Pkwy	Driveway to BB&T	Northbound	Through/ right-turn with no right-turn island and no yield sign	No Recommendations	
<a href="#">34.116788, -84.222892</a>	McFarland Pkwy	Driveway to U.S. General Construction Inc.	Northbound	Through / right-in / right-out lane with a center median barrier with no right-turn island and no yield sign	No Recommendations	
<a href="#">34.117996, -84.223354</a>	McFarland Pkwy	Bluegrass Lakes Pkwy	Southbound	Deceleration right-turn lane at a signalized intersection with a raised right-turn island and a yield sign	No Recommendations	
<a href="#">34.118864, -84.223253</a>	McFarland Pkwy	Driveway to QT	Southbound	Deceleration right-turn lane with a right-in / right-out driveway at a center median barrier with a right-turn island greater than the 200 sq ft minimum and no yield sign	No Recommendations	

<b>McFarland Parkway (3.6 Miles)</b>						
McGinnis Ferry Rd to Atlanta Hwy (SR-9)						
Lat/Long	Main Street	Cross Street	Direction of Travel	Situation	Mitigation Recommendation	Note
<a href="#">34.120648, -84.223431</a>	McFarland Pkwy	Ridgeland Pkwy	Southbound	Deceleration right-turn lane with a striped right-turn island greater than the 200 sq ft minimum and a yield sign	No Recommendations	
<a href="#">34.123215, -84.223540</a>	McFarland Pkwy	Driveway to Racetrac	Northbound	Deceleration right-turn lane with a right-in / right-out driveway at a center median barrier with a right-turn island approximately 180 sq ft minimum and no yield sign	No Recommendations	
<a href="#">34.123337, -84.224001</a>	McFarland Pkwy	Driveway to Speedway	Southbound	Deceleration right-turn lane with a right-in / right-out driveway at a center median barrier with a raised right-turn island and no yield sign	No Recommendations	
<a href="#">34.123763, -84.223664</a>	McFarland Pkwy	MacFarland 400 Blvd	Northbound	Deceleration right-turn lane at a signalized intersection with a stop bar, no right-turn island and no yield sign	No Recommendations	
<a href="#">34.124094, -84.224265</a>	McFarland Pkwy	Trotters Pkwy	Southbound	Deceleration right-turn lane at a signalized intersection with a stop bar, no right-turn island and no yield sign	No Recommendations	
<a href="#">34.124664, -84.224346</a>	McFarland Pkwy	Driveway to Wash Factory Express	Southbound	Through right-in / right-out driveway with a center median barrier with no right-turn island and no yield sign	No Recommendations	
<a href="#">34.124849, -84.223947</a>	McFarland Pkwy	Driveway to Ken Anderson Statefarm	Northbound	Deceleration right-turn lane with a right-in / right-out driveway at a center median barrier with no right-turn island and no yield sign	No Recommendations	
<a href="#">34.125385, -84.224037</a>	McFarland Pkwy	Driveway to Southbay Carwash	Northbound	Through right-in / right-out driveway with a center median barrier with no right-turn island and no yield sign	No Recommendations	
<a href="#">34.125584, -84.224565</a>	McFarland Pkwy	Driveway to Woodspring Suites	Southbound	Deceleration right-turn lane right-in / right-out with a center median barrier with a raised right-turn island greater than the 200 sq ft minimum and no yield sign	No Recommendations	
<a href="#">34.125678, -84.224160</a>	McFarland Pkwy	Driveway to Pyramid Stone Supply	Northbound	Through right-in / right-out driveway with a center median barrier with no right-turn island and no yield sign	No Recommendations	
<a href="#">34.126134, -84.224233</a>	McFarland Pkwy	Driveway to First Strike Products	Northbound	Through right-in / right-out driveway with a center median barrier with no right-turn island and no yield sign	No Recommendations	
<a href="#">34.126423, -84.224721</a>	McFarland Pkwy	Driveway to US Jetting	Southbound	Through right-in / right-out driveway with a center median barrier with no right-turn island and no yield sign	No Recommendations	
<a href="#">34.126981, -84.224966</a>	McFarland Pkwy	Driveway to Unique Sports Products	Southbound	Through right-in / right-out driveway with a center median barrier with no right-turn island and no yield sign	No Recommendations	
<a href="#">34.127395, -84.224807</a>	McFarland Pkwy	Driveway to Premier Surfaces	Northbound	Through right-in / right-out driveway with a center median barrier with no right-turn island and no yield sign	No Recommendations	
<a href="#">34.127848, -84.225170</a>	McFarland Pkwy	Driveway to Southern Off-Road Specialists	Northbound	Through right-in / right-out driveway with a center median barrier with no right-turn island and no yield sign	No Recommendations	
<a href="#">34.128486, -84.225951</a>	McFarland Pkwy	Branch Dr	Northbound	Deceleration right-turn lane with a striped right-turn island approximately 180 sq ft and no yield sign	Remove Striped Island	
<a href="#">34.128691, -84.227233</a>	McFarland Pkwy	Anderson Rd	Southbound	Deceleration right-turn lane at a right-in / right-out driveway with a center median barrier with a striped right-turn island greater than 200 sq ft and no yield sign	No Recommendations	

McFarland Parkway (3.6 Miles)						
McGinnis Ferry Rd to Atlanta Hwy (SR-9)						
Lat/Long	Main Street	Cross Street	Direction of Travel	Situation	Mitigation Recommendation	Note
<a href="#">34.129035, -84.227870</a>	McFarland Pkwy	Driveway to Forsyth County Fire Station #14	Southbound	Deceleration right-turn lane right-in / right-out with a center median barrier with a striped right-turn island approximately 50 sq ft and no yield sign	No Recommendations	
<a href="#">34.129807, -84.228457</a>	McFarland Pkwy	Driveway to Chevron	Northbound	Deceleration right-turn lane at a right-in / right-out driveway with a center median barrier with a striped right-turn island greater than 200 sq ft and no yield sign	No Recommendations	
<a href="#">34.129638, -84.228899</a>	McFarland Pkwy	Driveway to BB's Bagels	Southbound	Deceleration right-turn lane at a right-in / right-out driveway with a center median barrier with a striped right-turn island greater than 200 sq ft and no yield sign	No Recommendations	
<a href="#">34.129730, -84.229106</a>	McFarland Pkwy	Driveway to unnamed establishment	Southbound	Through right-in / right-out driveway with a center median barrier with no right-turn island and no yield sign	No Recommendations	
<a href="#">34.129967, -84.229579</a>	McFarland Pkwy	Driveway to unnamed establishment	Southbound	Through right-in / right-out driveway with a center median barrier with no right-turn island and no yield sign	No Recommendations	
<a href="#">34.130503, -84.229639</a>	McFarland Pkwy	Union Hill Rd	Northbound	Deceleration right-turn lane at a signalized intersection with a raised right-turn island greater than the 200 sq ft minimum and no yield sign	Install a Yield Sign	
<a href="#">34.130376, -84.230624</a>	McFarland Pkwy	Union Hill Rd	Southbound	Deceleration right-turn lane at a signalized intersection with a no right-turn island and no yield sign	Final review is recommended after construction is complete	
<a href="#">34.130882, -84.230999</a>	McFarland Pkwy	Driveway to Speed Tires	Northbound	Through right-in / right-out driveway with a center median barrier with no right-turn island and no yield sign	No Recommendations	
<a href="#">34.131042, -84.232701</a>	McFarland Pkwy	Alpha Dr	Northbound	Deceleration right-turn lane with a striped right-turn island approximately 170 sq ft and a yield sign	Remove Yield Sign and Striped Island	Traffic Operation Change – Yield Sign to be Removed
<a href="#">34.131464, -84.235948</a>	McFarland Pkwy	Driveway to Stables Motor Condos	Northbound	Through right-in / right-out driveway with a center median barrier with no right-turn island and no yield sign	No Recommendations	
<a href="#">34.132693, -84.237545</a>	McFarland Pkwy	Weatherstone Pl	Northbound	Deceleration right-turn lane with no striped right-turn island and no yield sign	No Recommendations	
<a href="#">34.133618, -84.238609</a>	McFarland Pkwy	Driveway to Goodwill	Northbound	Deceleration right-turn lane right-in / right-out with a center median barrier with a raised/striped right-turn island greater than the 200 sq ft minimum and no yield sign	No Recommendations	
<a href="#">34.134432, -84.239559</a>	McFarland Pkwy	Winkler Dr	Northbound	Deceleration right-turn lane at a signalized intersection with a right-turn island greater than the 200 sq ft minimum and no yield sign	Remove Striped Island and Restripe Stop Bar	
<a href="#">34.135042, -84.240897</a>	McFarland Pkwy	Driveway to RBM of Alpharetta	Northbound	Deceleration right-turn lane at a right-in / right-out driveway with a center median barrier with a striped right-turn island greater than 200 sq ft and no yield sign	No Recommendations	
<a href="#">34.135131, -84.244653</a>	McFarland Pkwy	Driveway to U-Haul	Northbound	Through right-in / right-out driveway with a center median barrier with no right-turn island and no yield sign	No Recommendations	
<a href="#">34.135567, -84.246686</a>	McFarland Pkwy	Creamer Dr	Northbound	Deceleration right-turn lane with a striped right-turn island approximately 130 sq ft and a yield sign	Remove Yield Sign and Striped Island	Traffic Operation Change – Yield Sign to be Removed

<b>McFarland Parkway</b> (3.6 Miles)						
McGinnis Ferry Rd to Atlanta Hwy (SR-9)						
Lat/Long	Main Street	Cross Street	Direction of Travel	Situation	Mitigation Recommendation	Note
<a href="#">34.136008, -84.247907</a>	McFarland Pkwy	Driveway to BP	Northbound	Through right-in / right-out driveway with a center median barrier with no right-turn island and no yield sign	<b>No Recommendations</b>	



### McGinnis Ferry Road (10.7 Miles)

Chatahoochee River to Bethany Bend (Only Westbound Direction)

Lat/Long	Main Street	Cross Street	Direction of Travel	Situation	Mitigation Recommendation	Note
<a href="#">34.050843, -84.098906</a>	McGinnis Ferry Rd	Boat Ramp - McGinnis Ferry Rd	Westbound	Deceleration right-turn lane with a striped right-turn island approximately 195 sq ft and a yield sign	Remove Yield Sign and Striped Island	Traffic Operation Change – Yield Sign to be Removed
<a href="#">34.051129, -84.115307</a>	McGinnis Ferry Rd	Kemp Rd	Westbound	Deceleration right-turn lane at a signalized intersection with a stop bar, no striped right-turn and no yield sign	No Recommendations	
<a href="#">34.052098, -84.120575</a>	McGinnis Ferry Rd	Village Pl	Westbound	Deceleration right-turn lane with no striped right-turn island and no yield sign	Remove Yield Sign	Yield Sign Removed in May, 2019
<a href="#">34.052619, -84.122710</a>	McGinnis Ferry Rd	Driveway to construction site	Westbound	Deceleration right-turn lane with no striped right-turn island and no yield sign	No Recommendations	
<a href="#">34.052974, -84.123644</a>	McGinnis Ferry Rd	Driveway to construction site	Westbound	Deceleration right-turn lane with no striped right-turn island and no yield sign	No Recommendations	
<a href="#">34.053673, -84.125290</a>	McGinnis Ferry Rd	Shakerag Trace	Westbound	Deceleration right-turn lane at a signalized intersection with a stop bar, no striped right-turn and no yield sign	No Recommendations	
<a href="#">34.054584, -84.127853</a>	McGinnis Ferry Rd	Driveway to Guns Training Indoor Range	Westbound	Deceleration right-turn lane with no striped right-turn island and no yield sign	No Recommendations	
<a href="#">34.055297, -84.129212</a>	McGinnis Ferry Rd	Butler Rd	Westbound	Through right-turn with no right-turn island and no yield sign	No Recommendations	
<a href="#">34.056245, -84.130728</a>	McGinnis Ferry Rd	Driveway to Chevron	Westbound	Through right-turn lane at right-in/right-out driveway with no right-turn island and no yield sign	No Recommendations	
<a href="#">34.056752, -84.131561</a>	McGinnis Ferry Rd	Old Atlanta Rd	Westbound	Free-flow right-turn lane at a signalized intersection with a raised right-turn island 410 sq ft and a no yield sign	No Recommendations	
<a href="#">34.057111, -84.133169</a>	McGinnis Ferry Rd	Driveway to 1DM Auto	Westbound	Through right-turn with no right-turn island and no yield sign	No Recommendations	
<a href="#">34.056842, -84.135803</a>	McGinnis Ferry Rd	Boyd Rd	Southbound	Through right-turn with no right-turn island and no yield sign	No Recommendations	
<a href="#">34.055417, -84.143409</a>	McGinnis Ferry Rd	Settles Walk Ln	Southbound	Deceleration right-turn lane at a signalized intersection with no stop bar, no striped right-turn island and a yield sign	Remove Yield Sign	Yield Sign Removed in May, 2019
<a href="#">34.055647, -84.144198</a>	McGinnis Ferry Rd	Driveway to The Children's Courtyard of Suwannee	Westbound	Through right-turn lane at right-in/right-out driveway with no right-turn island and no yield sign	No Recommendations	
<a href="#">34.056142, -84.145356</a>	McGinnis Ferry Rd	Driveway to The Children's Courtyard of Suwannee	Westbound	Deceleration right-turn lane at a right-in / right-out driveway with a raised island approximately 240 sq ft and no yield sign	No Recommendations	
<a href="#">34.056690, -84.146529</a>	McGinnis Ferry Rd	Raes Creek Dr	Westbound	Deceleration right-turn lane at a right-in / right-out driveway with a striped island approximately 368 sq ft and no yield sign	No Recommendations	
<a href="#">34.057890, -84.148634</a>	McGinnis Ferry Rd	St Marlo Country Club Pkwy	Westbound	Deceleration right-turn lane at a signalized intersection with a raised right-turn island approximately 490 sq ft and a yield sign	No Recommendations	
<a href="#">34.059097, -84.151156</a>	McGinnis Ferry Rd	Weston Club Dr	Westbound	Deceleration right-turn lane with a striped right-turn island approximately 175 sq ft and a yield sign	Remove Yield Sign and Striped Island	Traffic Operation Change – Yield Sign to be Removed
<a href="#">34.059918, -84.153462</a>	McGinnis Ferry Rd	New Boyd Rd	Westbound	Deceleration right-turn lane at a signalized intersection with a stop bar, no striped right-turn island and no yield sign	No Recommendations	
<a href="#">34.060177, -84.154239</a>	McGinnis Ferry Rd	Driveway to Primerose School at Johns Creek	Westbound	Through right-turn lane at right-in/right-out driveway with a faded channelized island and no yield sign	Let Island Fade	

### McGinnis Ferry Road (10.7 Miles)

Chatahoochee River to Bethany Bend (Only Westbound Direction)

Lat/Long	Main Street	Cross Street	Direction of Travel	Situation	Mitigation Recommendation	Note
<a href="#">34.060665, -84.155220</a>	McGinnis Ferry Rd	Driveway to Peachtree Residential Properties	Westbound	Through right-turn lane at right-in/right-out driveway with a striped island approximately 100 sq ft and no yield sign	No Recommendations	
<a href="#">34.061350, -84.156541</a>	McGinnis Ferry Rd	Driveway to Tendon Systems	Westbound	Through right-turn with no right-turn island and no yield sign	No Recommendations	
<a href="#">34.062464, -84.158406</a>	McGinnis Ferry Rd	Lakefield Dr	Westbound	Free-flow right-turn lane at a signalized intersection with a raised right-turn island approximately 830 sq ft and a no yield sign	No Recommendations	
<a href="#">34.063231, -84.159895</a>	McGinnis Ferry Rd	Driveway to Smart Source	Westbound	Through right-turn lane at right-in/right-out driveway with no right-turn island and no yield sign	No Recommendations	
<a href="#">34.063753, -84.160392</a>	McGinnis Ferry Rd	Driveway to Hitachi HVB, Inc	Westbound	Through right-turn lane at right-in/right-out driveway with no right-turn island and no yield sign	No Recommendations	
<a href="#">34.064981, -84.161206</a>	McGinnis Ferry Rd	Driveway to Hitachi HVB, Inc	Westbound	Through right-turn lane with no right-turn island and no yield sign	No Recommendations	
<a href="#">34.065853, -84.161887</a>	McGinnis Ferry Rd	Driveway to office complex	Westbound	Through right-turn lane at right-in/right-out driveway with a striped island approximately 70 sq ft and no yield sign	No Recommendations	
<a href="#">34.066431, -84.162604</a>	McGinnis Ferry Rd	Johns Creek Pkwy	Westbound	Deceleration right-turn lane at a signalized intersection with a stop bar, no striped right-turn and no yield sign	No Recommendations	
<a href="#">34.066734, -84.163439</a>	McGinnis Ferry Rd	Driveway to BB&T	Westbound	Through right-turn lane at right-in/right-out driveway with no right-turn island and no yield sign	No Recommendations	
<a href="#">34.067042, -84.164394</a>	McGinnis Ferry Rd	Driveway to Holiday Inn Express & Suites	Westbound	Deceleration right-turn lane with no striped right-turn island and no yield sign	No Recommendations	
<a href="#">34.067600, -84.166202</a>	McGinnis Ferry Rd	Driveway to D.C. Auto	Westbound	Through right-turn lane at right-in/right-out driveway with a raised island approximately 875 sq ft and no yield sign	No Recommendations	
<a href="#">34.067846, -84.167163</a>	McGinnis Ferry Rd	Driveway to Chase Bank	Westbound	Through right-turn lane at right-in/right-out driveway with a striped island approximately 520 sq ft and no yield sign	No Recommendations	
<a href="#">34.068057, -84.167840</a>	McGinnis Ferry Rd	SR 141/Peachtree Pkwy	Westbound	Deceleration right-turn lane at a signalized intersection with a stop bar, no striped right-turn and no yield sign	No Recommendations	
<a href="#">34.068356, -84.168992</a>	McGinnis Ferry Rd	Driveway to PNC Bank	Westbound	Deceleration right-turn lane at a right-in / right-out driveway with a striped island approximately 405 sq ft and no yield sign	No Recommendations	
<a href="#">34.068616, -84.170030</a>	McGinnis Ferry Rd	Driveway to Johns Creek Town Center	Westbound	Deceleration right-turn lane at a signalized intersection with a stop bar, no striped right-turn and no yield sign	No Recommendations	
<a href="#">34.069057, -84.172148</a>	McGinnis Ferry Rd	Johns Creek Pkwy	Westbound	Deceleration right-turn lane at a signalized intersection with a stop bar, no striped right-turn and no yield sign	No Recommendations	
<a href="#">34.069245, -84.173412</a>	McGinnis Ferry Rd	Driveway to Children's Medical Group PC.	Westbound	Deceleration right-turn lane at a right-in/right-out driveway with no striped right-turn island and no yield sign	No Recommendations	
<a href="#">34.069423, -84.175030</a>	McGinnis Ferry Rd	Driveway to Johns Creek Baptist Church	Westbound	Deceleration right-turn lane at a signalized intersection with a stop bar, no striped right-turn and no yield sign	No Recommendations	
<a href="#">34.069626, -84.176500</a>	McGinnis Ferry Rd	Driveway to Johns Creek Baptist Church	Westbound	Deceleration right-turn lane at a right-in / right-out driveway with a striped island approximately 1,054 sq ft and no yield sign	No Recommendations	

## McGinnis Ferry Road (10.7 Miles)

Chatahoochee River to Bethany Bend (Only Westbound Direction)

Lat/Long	Main Street	Cross Street	Direction of Travel	Situation	Mitigation Recommendation	Note
<a href="#">34.074278, -84.180537</a>	McGinnis Ferry Rd	Fawn Lake Dr	Westbound	Deceleration right-turn lane with no striped right-turn island and no yield sign	No Recommendations	
<a href="#">34.078857, -84.184128</a>	McGinnis Ferry Rd	Brassfield Dr	Westbound	Through right-turn lane at a signalized intersection with a stop bar, no striped right-turn island and no yield sign	No Recommendations	
<a href="#">34.080513, -84.184812</a>	McGinnis Ferry Rd	Brookwood Way	Westbound	Through right-turn lane with no right-turn island and no yield sign	No Recommendations	
<a href="#">34.083968, -84.187836</a>	McGinnis Ferry Rd	Driveway to Cross Plains Baptist Church	Westbound	Through right-turn lane with no right-turn island and no yield sign	No Recommendations	
<a href="#">34.084455, -84.188364</a>	McGinnis Ferry Rd	Driveway to Cross Plains Baptist Church	Westbound	Through right-turn lane with no right-turn island and no yield sign	No Recommendations	
<a href="#">34.085390, -84.189267</a>	McGinnis Ferry Rd	Brookwood Rd	Westbound	Deceleration right-turn lane at a signalized intersection with a faded stop bar and faded striped right-turn island with no yield sign	Final review recommended after construction is complete	
<a href="#">34.087216, -84.192929</a>	McGinnis Ferry Rd	Montvale Xing	Westbound	Deceleration right-turn lane with no striped right-turn island and no yield sign	No Recommendations	
<a href="#">34.088769, -84.196811</a>	McGinnis Ferry Rd	Driveway to SiteOne	Westbound	Through right-turn lane with no right-turn island and no yield sign	No Recommendations	
<a href="#">34.089270, -84.197852</a>	McGinnis Ferry Rd	Driveway to All Around Gymnastics	Westbound	Deceleration right-turn lane with no striped right-turn island and no yield sign	No Recommendations	
<a href="#">34.089444, -84.198256</a>	McGinnis Ferry Rd	Driveway to All Around Gymnastics	Westbound	Deceleration right-turn lane with no striped right-turn island and no yield sign	No Recommendations	
<a href="#">34.089629, -84.198626</a>	McGinnis Ferry Rd	Driveway to Sweet Apple	Westbound	Through right-turn lane with no right-turn island and no yield sign	No Recommendations	
<a href="#">34.089906, -84.199329</a>	McGinnis Ferry Rd	McGinnis Village Pl	Westbound	Deceleration right-turn lane with no striped right-turn island and no yield sign	No Recommendations	
<a href="#">34.090207, -84.200323</a>	McGinnis Ferry Rd	Christopher Robin Rd	Westbound	Deceleration right-turn lane with no striped right-turn island and no yield sign	No Recommendations	
<a href="#">34.090247, -84.202833</a>	McGinnis Ferry Rd	Faircroft Dr	Westbound	Deceleration right-turn lane at a signalized intersection with a raised right-turn island greater than 200 sq ft and a yield sign	No Recommendations	
<a href="#">34.090329, -84.204127</a>	McGinnis Ferry Rd	Driveway to McDonald's	Westbound	Deceleration right-turn lane at right-in/right-out driveway with a raised island approximately 440 sq ft and no yield sign	No Recommendations	
<a href="#">34.090589, -84.205443</a>	McGinnis Ferry Rd	Douglas Rd	Westbound	Deceleration right-turn lane at a signalized intersection with no stop bar, no striped right-turn island and no yield sign	Stripe stop bar across right-turn lane	
<a href="#">34.091587, -84.206761</a>	McGinnis Ferry Rd	Driveway to Premier Family Vision	Westbound	Deceleration right-turn lane with a striped right-turn island approximately 315 sq ft and no yield sign	Remove Striped Island and Restripe Crosswalk	
<a href="#">34.093085, -84.207927</a>	McGinnis Ferry Rd	Driveway to Publix	Westbound	Deceleration right-turn lane at a signalized intersection with a raised right-turn island approximately 270 sq ft and a no yield sign	Install Yield Sign	
<a href="#">34.094167, -84.209595</a>	McGinnis Ferry Rd	Driveway to Publix - Signal	Westbound	Deceleration right-turn lane at a signalized intersection with a stop bar, no striped right-turn island and no yield sign	No Recommendations	
<a href="#">34.094737, -84.210063</a>	McGinnis Ferry Rd	Driveway to CubeSmart Self Storage	Westbound	Through right-turn lane with no right-turn island and no yield sign	No Recommendations	
<a href="#">34.095406, -84.210416</a>	McGinnis Ferry Rd	Driveway to CubeSmart Self Storage	Westbound	Through right-turn lane with no right-turn island and no yield sign	No Recommendations	
<a href="#">34.096454, -84.210945</a>	McGinnis Ferry Rd	Windward Ridge Pkwy	Westbound	Through right-turn lane with a raised right-turn island approximately 270 sq ft and yield sign	No Recommendations	



### McGinnis Ferry Road (10.7 Miles)

Chatahoochee River to Bethany Bend (Only Westbound Direction)

Lat/Long	Main Street	Cross Street	Direction of Travel	Situation	Mitigation Recommendation	Note
<a href="#">34.097594, -84.211687</a>	McGinnis Ferry Rd	Driveway to ABM	Westbound	Through right-turn lane with no right-turn island and no yield sign	No Recommendations	
<a href="#">34.097824, -84.211851</a>	McGinnis Ferry Rd	Driveway to ACG	Westbound	Through right-turn lane with no right-turn island and no yield sign	No Recommendations	
<a href="#">34.098552, -84.212604</a>	McGinnis Ferry Rd	Driveway to Holy Trinity Christian Church	Westbound	Through right-turn lane with no right-turn island and no yield sign	No Recommendations	
<a href="#">34.099097, -84.213498</a>	McGinnis Ferry Rd	Old Alpharetta Rd	Westbound	Through right-turn lane at signalized intersection with faded stop bar, no right-turn island and no yield sign	Re-stripe faded stop bar	
<a href="#">34.099948, -84.215933</a>	McGinnis Ferry Rd	McFarland Pkwy	Westbound	Free-flow right-turn lane at a signalized intersection with a raised right-turn island greater than 200 sq ft and a no yield sign	No Recommendations	
<a href="#">34.100339, -84.217869</a>	McGinnis Ferry Rd	Driveway to Sharp Business Systems	Westbound	Deceleration right-turn lane with no striped right-turn island and no yield sign	No Recommendations	
<a href="#">34.100468, -84.219116</a>	McGinnis Ferry Rd	Driveway to Acella Pharmaceuticals	Westbound	Deceleration right-turn lane with no striped right-turn island and no yield sign	No Recommendations	
<a href="#">34.100528, -84.219881</a>	McGinnis Ferry Rd	Driveway to Solvay	Westbound	Deceleration right-turn lane with a raised right-turn island and yield sign	No Recommendations	
<a href="#">34.098126, -84.224919</a>	McGinnis Ferry Rd	Driveway to utility facility	Westbound	Through right-turn lane with no right-turn island and no yield sign	No Recommendations	
<a href="#">34.097300, -84.227156</a>	McGinnis Ferry Rd	Driveway to utility facility	Westbound	Through right-turn lane with no right-turn island and no yield sign	No Recommendations	
<a href="#">34.097595, -84.232345</a>	McGinnis Ferry Rd	Driveway to Union Hill Church	Westbound	Through right-turn lane with no right-turn island and no yield sign	No Recommendations	
<a href="#">34.097877, -84.232803</a>	McGinnis Ferry Rd	Driveway to Union Hill Church	Westbound	Through right-turn lane with no right-turn island and no yield sign	No Recommendations	
<a href="#">34.099628, -84.234249</a>	McGinnis Ferry Rd	Penniman Dr	Westbound	Deceleration right-turn lane with striped right-turn island approximately 1,215 sq ft and no yield sign	No Recommendations	
<a href="#">34.101396, -84.235127</a>	McGinnis Ferry Rd	Ronald Reagan Blvd	Westbound	Free-flow right-turn lane at a signalized intersection with a raised right-turn island approximately 565 sq ft and a no yield sign	No Recommendations	
<a href="#">34.101516, -84.237984</a>	McGinnis Ferry Rd	Driveway to The Gates	Westbound	Deceleration right-turn lane with no striped right-turn island and no yield sign	No Recommendations	
<a href="#">34.101579, -84.240730</a>	McGinnis Ferry Rd	Windward Concourse	Westbound	Free-flow right-turn lane at a signalized intersection with a striped right-turn island approximately 565 sq ft and a no yield sign	No Recommendations	
<a href="#">34.103628, -84.246396</a>	McGinnis Ferry Rd	Tidwell Dr	Westbound	Deceleration right-turn lane with no striped right-turn island and no yield sign	No Recommendations	
<a href="#">34.104582, -84.249416</a>	McGinnis Ferry Rd	Whittington Way	Westbound	Deceleration right-turn lane with no striped right-turn island and no yield sign	No Recommendations	
<a href="#">34.104656, -84.252345</a>	McGinnis Ferry Rd	Driveway to Juncture apartments	Westbound	Deceleration right-turn lane at a signalized intersection with a striped right-turn island under 200 sq ft and a no yield sign	Remove Striped Island	
<a href="#">34.104399, -84.253991</a>	McGinnis Ferry Rd	Bethany Bend	Westbound	Deceleration right-turn lane at a signalized intersection with a raised right-turn island approximately 250 sq ft and a yield sign	No Recommendations	

## Melody Mizer Lane (1.1 Miles)

Old Atlanta Rd to Windermere Pkwy

Lat/Long	Main Street	Cross Street	Direction of Travel	Situation	Mitigation Recommendation	Note
<a href="#">34.138471, -84.148216</a>	Melody Mizer Ln	Old Atlanta Rd	Westbound	Signalized intersection with a deceleration right-turn lane with no right-turn island and no yield sign	No Recommendations	
<a href="#">34.137635, -84.146695</a>	Melody Mizer Ln	Chestnut Springs Ct	Eastbound	Through / right-turn lane with no right-turn island and no yield sign	No Recommendations	
<a href="#">34.136312, -84.144900</a>	Melody Mizer Ln	Trammel Dr	Westbound	Through / right-turn lane with no right-turn island and no yield sign	No Recommendations	
<a href="#">34.135632, -84.143497</a>	Melody Mizer Ln	Staff and Bus driveway to Daves Creek Elementary (Western)	Westbound	Deceleration right-turn lane with a faded striped right-turn island and no yield sign	Restripe a 200 sq ft right-turn island and install a yield sign	
<a href="#">34.135225, -84.142711</a>	Melody Mizer Ln	Main driveway to Daves Creek Elementary (Middle)	Westbound	Deceleration right-lane with a faded striped right-turn island and no yield sign	Restripe a 200 sq ft right-turn island and install a yield sign	
<a href="#">34.134912, -84.142066</a>	Melody Mizer Ln	Visitor and Student drop-off/pick-up driveway to Daves Creek Elementary (Eastern)	Westbound	Right-turn lane with a striped right-turn island less than 200 sq ft and no yield sign	Restripe a 200 sq ft right-turn island and install a yield sign	
<a href="#">34.133944, -84.140254</a>	Melody Mizer Ln	Driveway to Joint Venture Park	Westbound	Roundabout with a separated right-turn only lane with no striped right-turn island and no yield sign	No Recommendations	
<a href="#">34.133301, -84.139764</a>	Melody Mizer Ln	James Trail Dr	Eastbound	Deceleration right-turn lane with no striped right-turn island and a yield sign	Remove Yield Sign	Traffic Operation Change – Yield Sign to be Removed
<a href="#">34.132072, -84.137456</a>	Melody Mizer Ln	Avondale Ln	Eastbound	Deceleration right-turn lane with no striped right-turn island and no yield sign	No Recommendations	
<a href="#">34.132267, -84.137180</a>	Melody Mizer Ln	Crowchild Dr	Westbound	Deceleration right-turn lane with no striped right-turn island and no yield sign	No Recommendations	
<a href="#">34.131383, -84.134407</a>	Melody Mizer Ln	Walnut Grove Ln	Westbound	Deceleration right-turn lane with no striped right-turn island and a yield sign	Remove Yield Sign	Traffic Operation Change – Yield Sign to be Removed
<a href="#">34.130768, -84.133705</a>	Melody Mizer Ln	Driveway to James Creek Tennis Center	Eastbound	Deceleration right-turn lane with no striped right-turn island and no yield sign	No Recommendations	
<a href="#">34.130313, -84.133028</a>	Melody Mizer Ln	Windermere Pkwy	Eastbound	Signalized intersection with a deceleration right-turn lane with no right-turn island and no yield sign	No Recommendations	

**Mockingbird Rd** (1.4 miles)

Elmo Rd to Bannister Rd

Lat/Long	Main Street	Cross Street	Direction of Travel	Situation	Mitigation Recommendation	Note
<p><b>No Mitigation Recommendations</b></p>						

**Mount Tabor Rd (2.1 miles)**

Matt Hwy (SR - 369) to Elmo Rd

Lat/Long	Main Street	Cross Street	Direction of Travel	Situation	Mitigation Recommendation	Note
----------	-------------	--------------	---------------------	-----------	---------------------------	------

**No Mitigation Recommendations**

### Mullinax Rd (2 miles)

Union Hill Rd to Atlanta Hwy (SR - 9)

Lat/Long	Main Street	Cross Street	Direction of Travel	Situation	Mitigation Recommendation	Note
<a href="#">34.132789, -84.226392</a>	Mullinax Rd	Union Hill Rd	Southbound	Signalized intersection with no right-turn island and no yield sign with a stop bar	No Recommendations	
<a href="#">34.134344, -84.227032</a>	Mullinax Rd	Fowler Rd	Northbound	Signalized intersection with a channelized right-turn island (>200 sq ft) and a yield sign	No Recommendations	
<a href="#">34.137078, -84.230175</a>	Mullinax Rd	Preserve Ln	Southbound	Deceleration right-turn lane with a right-turn island (<200 sq ft) and no yield sign	Remove Striped Island	
<a href="#">34.138807, -84.230826</a>	Mullinax Rd	Cumorah Trl	Southbound	Deceleration right-turn lane with a right-turn island (<200 sq ft) and a yield sign	Remove Yield Sign and Striped Island	Traffic Operation Change – Yield Sign to be Removed
<a href="#">34.140198, -84.231613</a>	Mullinax Rd	Sterling Pond Dr (South)	Southbound	Through / Right lane with no right-turn island and no yield sign	No Recommendations	
<a href="#">34.142634, -84.233342</a>	Mullinax Rd	Windy Hill Dr	Southbound	Deceleration right-turn lane with a channelized right-turn island (>200 sq ft) and a yield sign	No Recommendations	
<a href="#">34.146473, -84.232986</a>	Mullinax Rd	Driveway to Denmark High School	Northbound	Deceleration right-turn lane with a raised right-turn island (>200 sq ft) and no yield sign	Install Yield Sign	
<a href="#">34.149093, -84.231829</a>	Mullinax Rd	Kitchens Rd	Northbound	Deceleration right-turn lane with a channelized right-turn island (>200 sq ft) and a yield sign	No Recommendations	
<a href="#">34.149331, -84.232351</a>	Mullinax Rd	Sterling Pond Dr (North)	Southbound	Through / Right lane with a faded right-turn island and no yield sign	Remove Striped Island	
<a href="#">34.151233, -84.233334</a>	Mullinax Rd	Bridgehampton Ave	Southbound	Deceleration right-turn lane with no right-turn island and no yield sign	No Recommendations	
<a href="#">34.153976, -84.234546</a>	Mullinax Rd	Blackwell Bend	Southbound	Deceleration right-turn lane with no right-turn island and a yield sign	Remove Yield Sign	Traffic Operation Change – Yield Sign to be Removed

**New Boyd Rd** (2.1 miles)

McGinnis Ferry Rd to Forsyth Quarry Driveway

Lat/Long	Main Street	Cross Street	Direction of Travel	Situation	Mitigation Recommendation	Note
<b>No Mitigation Recommendations</b>						

**Nichols Dr** (1 miles)

James Burgess Rd to Rockbass Rd

Lat/Long	Main Street	Cross Street	Direction of Travel	Situation	Mitigation Recommendation	Note
<p><b>No Mitigation Recommendations</b></p>						



**Nichols Rd (1.3 miles)**

Old Atlanta Rd to Nichols Dr

Lat/Long	Main Street	Cross Street	Direction of Travel	Situation	Mitigation Recommendation	Note
<a href="#">34.107116, -84.141908</a>	Nichols Rd	Driveway to Lambert High School (Student Entrance)	Eastbound	Yield sign not provided at channelized raised right-turn island (>200 sq ft)	Install a Yield Sign	School Entrance
<a href="#">34.107396, -84.142083</a>	Nichols Rd	Driveway to Old Atlanta Recreation Center	Westbound	Yield sign placed on the right-hand side of the main road next to a right-turn island approximately 170 sq ft	Remove yield sign and striped island	Traffic Operation Change – Yield Sign to be Removed
<a href="#">34.108239, -84.141389</a>	Nichols Rd	Driveway to Lambert High School (Main Entrance)	Eastbound	Yield sign not provided at channelized raised right-turn island (>200 sq ft)	Install a Yield Sign	School Entrance
<a href="#">34.109894, -84.140205</a>	Nichols Rd	Stanton Trc	Westbound	Yield sign placed on the right-hand side of the main road next to a right-turn island approximately 160 sq ft	Remove yield sign and striped island	Traffic Operation Change – Yield Sign to be Removed
<a href="#">34.112071, -84.138289</a>	Nichols Rd	Summerwind Way	Eastbound	Yield sign placed on the right-hand side of the main road next to a right-turn island approximately 160 sq ft at a all way stop controlled intersection.	Restripe right-turn island to 200 sq ft min	
<a href="#">34.113321, -84.136849</a>	Nichols Rd	Madison Creek Ct	Westbound	Yield sign placed on the right-hand side of the main road next to a right-turn island approximately 105 sq ft	Remove yield sign and striped island	Traffic Operation Change – Yield Sign to be Removed
<a href="#">34.117267, -84.132888</a>	Nichols Rd	Nichols View Way	Westbound	Yield sign placed on the right-hand side of the main road next to a right-turn island approximately 250 sq ft	No Recommendations	
<a href="#">34.117049, -84.128286</a>	Nichols Rd	Nichols Dr	Eastbound	Left-turn / right-turn lane with a stop bar and a stop sign	No Recommendations	

## Nicholson Rr (4 miles)

Old Federal Rd to Mt Tabor Rd

Lat/Long	Main Street	Cross Street	Direction of Travel	Situation	Mitigation Recommendation	Note
<a href="#">34.308481, -84.220528</a>	Nicholson Rd	Old Federal Rd	Westbound	Right-turn lane at signalized intersection with a stop bar with no right-turn island and no yield sign	No Recommendations	
<a href="#">34.323351, -84.219867</a>	Nicholson Rd	Montclair Hills Dr	Westbound	Through / Right-turn lane with no right-turn island, no yield sign	No Recommendations	
<a href="#">34.331329, -84.202854</a>	Nicholson Rd	Calloway Club Dr	Westbound	Deceleration right-turn lane with a faded striped right-turn island approximately 230 sq ft and no yield sign	Remove Striped Island	
<a href="#">34.333803, -84.186110</a>	Nicholson Rd	Needham Rd	Westbound	Through / Right-turn lane with no right-turn island, no yield sign	No Recommendations	
<a href="#">34.331541, -84.177742</a>	Nicholson Rd	Ashley Oaks Dr	Westbound	Through / Right-turn lane with no right-turn island, no yield sign	No Recommendations	
<a href="#">34.328610, -84.176042</a>	Nicholson Rd	Mt Tabor Rd	Eastbound	Left-turn / right-turn lane with a stop bar and a stop sign	No Recommendations	

## Nuckolls Rd (1.6 miles)

Buford Hwy (SR - 20) to Buford Dam Rd

Lat/Long	Main Street	Cross Street	Direction of Travel	Situation	Mitigation Recommendation	Note
<a href="#">34.173826, -84.125645</a>	Nuckolls Rd	Driveway to Fidelity Bank	Westbound	Deceleration right-turn lane with no right-turn island and no yield sign	No Recommendations	
<a href="#">34.173774, -84.124399</a>	Nuckolls Rd	Middlecreek Way	Westbound	Yield sign placed on the right-hand side of the main road next to a deceleration lane with no right-turn island	Remove yield sign	Traffic Operation Change – Yield Sign to be Removed
<a href="#">34.173770, -84.122966</a>	Nuckolls Rd	Bordeaux Blvd	Westbound	Deceleration right-turn lane with no right-turn island and no yield sign	No Recommendations	
<a href="#">34.173152, -84.119883</a>	Nuckolls Rd	Grapevine Cir	Eastbound	Yield sign placed on the right-hand side of the main road next to a deceleration lane with no right-turn island	Remove yield sign	Traffic Operation Change – Yield Sign to be Removed
<a href="#">34.173046, -84.118310</a>	Nuckolls Rd	Pearl Fowler Rd	Eastbound	Through / Right-turn lane with no right-turn island and no yield sign	No Recommendations	
<a href="#">34.175090, -84.115584</a>	Nuckolls Rd	Virginia Heights Dr	Westbound	Through / Right-turn lane with no right-turn island and no yield sign	No Recommendations	
<a href="#">34.175646, -84.113277</a>	Nuckolls Rd	Fairview Dr	Eastbound	Through / Right-turn lane with no right-turn island and no yield sign	No Recommendations	
<a href="#">34.176296, -84.111697</a>	Nuckolls Rd	Habersham Hills Rd	Eastbound	Through / Right-turn lane with no right-turn island and no yield sign	No Recommendations	
<a href="#">34.180155, -84.110235</a>	Nuckolls Rd	Habersham Trace	Eastbound	Through / Right-turn lane with no right-turn island and no yield sign	No Recommendations	
<a href="#">34.180310, -84.110194</a>	Nuckolls Rd	Habersham Trace	Westbound	Through / Right-turn lane with no right-turn island and no yield sign	No Recommendations	
<a href="#">34.180878, -84.109042</a>	Nuckolls Rd	Thornhill Ct	Eastbound	Through / Right-turn lane with no right-turn island and no yield sign	No Recommendations	
<a href="#">34.181693, -84.108783</a>	Nuckolls Rd	Wickersham Hollow	Eastbound	Through / Right-turn lane with no right-turn island and no yield sign	No Recommendations	
<a href="#">34.183253, -84.109243</a>	Nuckolls Rd	Crescent Ridge	Westbound	Through / Right-turn lane with no right-turn island and no yield sign	No Recommendations	
<a href="#">34.183954, -84.108332</a>	Nuckolls Rd	Driveway to Marathon Gas - South	Eastbound	Deceleration right-turn lane with no right-turn island and no yield sign	No Recommendations	
<a href="#">34.184531, -84.108112</a>	Nuckolls Rd	Driveway to Marathon Gas - North	Eastbound	Through / Right-turn lane with no right-turn island and no yield sign	No Recommendations	
<a href="#">34.184893, -84.108010</a>	Nuckolls Rd	Buford Dam Rd	Eastbound	Signalized intersection with a through / right-turn lane with no yield sign and no right-turn island	No Recommendations	

**Oak Grove Cir (4 miles)**

Dahlonega Hwy (SR -9) to Dahlonega Hwy (SR -9)

Lat/Long	Main Street	Cross Street	Direction of Travel	Situation	Mitigation Recommendation	Note
<p><b>No Mitigation Recommendations</b></p>						

## Old Alpharetta Rd (2.5 Miles)

McGinnis Ferry Rd to Peachtree Pkwy (SR 141)

Lat/Long	Main Street	Cross Street	Direction of Travel	Situation	Mitigation Recommendation	Note
<a href="#">34.099279, -84.213752</a>	Old Alpharetta Rd	McGinnis Ferry Rd	Westbound	Left-turn / through / right-turn lane at a signalized intersection with no right-turn island and no yield sign	No Recommendations	
<a href="#">34.099571, -84.212502</a>	Old Alpharetta Rd	Dodd Dr	Westbound	Through / right-turn lane with no right-turn island and no yield sign	No Recommendations	
<a href="#">34.099537, -84.212010</a>	Old Alpharetta Rd	Driveway to Holy Trinity Christian Church	Eastbound	Through / right-turn lane with no right-turn island and no yield sign	No Recommendations	
<a href="#">34.099908, -84.211010</a>	Old Alpharetta Rd	Driveway to Granite and Marble Solutions	Westbound	Through / right-turn lane with no right-turn island and no yield sign	No Recommendations	
<a href="#">34.099756, -84.210965</a>	Old Alpharetta Rd	Driveway to Data Media Associates	Eastbound	Through / right-turn lane with no right-turn island and no yield sign	No Recommendations	
<a href="#">34.099969, -84.209950</a>	Old Alpharetta Rd	Driveway to Visual Physics	Eastbound	Through / right-turn lane with no right-turn island and no yield sign	No Recommendations	
<a href="#">34.100494, -84.208840</a>	Old Alpharetta Rd	Curie Dr	Westbound	Deceleration right-turn lane with no right-turn island and no yield sign	No Recommendations	
<a href="#">34.100636, -84.207678</a>	Old Alpharetta Rd	Driveway to Windward Chase Business Center	Eastbound	Deceleration right-turn lane with no right-turn island and no yield sign	No Recommendations	
<a href="#">34.100897, -84.207613</a>	Old Alpharetta Rd	Driveway to Christmas Lights Etc	Westbound	Deceleration right-turn lane with no right-turn island and no yield sign	No Recommendations	
<a href="#">34.101302, -84.206459</a>	Old Alpharetta Rd	Driveway to Windward Chase Business Center	Westbound	Deceleration right-turn lane with no right-turn island and no yield sign	No Recommendations	
<a href="#">34.101660, -84.205239</a>	Old Alpharetta Rd	Driveway to Natic Taylor and Company	Westbound	Through / right-turn lane with no right-turn island and no yield sign	No Recommendations	
<a href="#">34.103633, -84.201269</a>	Old Alpharetta Rd	Brandywine Trl	Eastbound	Through / right-turn lane with no right-turn island and no yield sign	No Recommendations	
<a href="#">34.103893, -84.201149</a>	Old Alpharetta Rd	Windhaven Dr	Westbound	Deceleration right-turn lane with an outline of a right-turn island and no yield sign	Remove Striped Island	
<a href="#">34.104576, -84.199899</a>	Old Alpharetta Rd	Walters Cir	Westbound	Deceleration right-turn lane with an outline of a right-turn island approximately 110 sq ft and a yield sign	Remove Yield Sign and Striped Island	Traffic Operation Change – Yield Sign to be Removed
<a href="#">34.105486, -84.198292</a>	Old Alpharetta Rd	Driveway to O'Dwyer Homes Inc	Westbound	Through / right-turn lane with no right-turn island and no yield sign	No Recommendations	
<a href="#">34.105821, -84.197915</a>	Old Alpharetta Rd	Driveway to Akers Academy	Westbound	Deceleration right-turn lane with no right-turn island and no yield sign	No Recommendations	
<a href="#">34.106257, -84.197305</a>	Old Alpharetta Rd	Meadow Ln	Westbound	Deceleration right-turn lane with no right-turn island and no yield sign	No Recommendations	
<a href="#">34.107792, -84.194871</a>	Old Alpharetta Rd	Driveway to The Equestrian Reserve	Eastbound	Through / right-turn lane with no right-turn island and no yield sign	No Recommendations	
<a href="#">34.109297, -84.189810</a>	Old Alpharetta Rd	Caney Rd	Eastbound	Right-turn lane at signalized intersection with a stop bar with no right-turn island and no yield sign	No Recommendations	
<a href="#">34.109623, -84.189652</a>	Old Alpharetta Rd	Pine Grove Rd	Westbound	Right-turn lane at signalized intersection with a stop bar with no right-turn island and no yield sign	No Recommendations	
<a href="#">34.110289, -84.186010</a>	Old Alpharetta Rd	Springmonte Pl	Eastbound	Deceleration right-turn lane with no right-turn island and no yield sign	No Recommendations	
<a href="#">34.110697, -84.185072</a>	Old Alpharetta Rd	Cross Springs Dr	Eastbound	Deceleration right-turn lane with no right-turn island and no yield sign	No Recommendations	
<a href="#">34.111670, -84.183920</a>	Old Alpharetta Rd	Driveway to South Forsyth Animal Hospital	Westbound	Deceleration right-turn lane with a right-turn island approximately 224 sq ft and a yield sign	No Recommendations	

## Old Alpharetta Rd (2.5 Miles)

McGinnis Ferry Rd to Peachtree Pkwy (SR 141)

Lat/Long	Main Street	Cross Street	Direction of Travel	Situation	Mitigation Recommendation	Note
<a href="#">34.111931, -84.183190</a>	<b>Old Alpharetta Rd</b>	Driveway to First Redeemer Church (Western)	Eastbound	Deceleration right-turn lane with no right-turn island and no yield sign	<b>No Recommendations</b>	
<a href="#">34.112497, -84.182391</a>	<b>Old Alpharetta Rd</b>	Driveway to First Redeemer Church (Main)	Eastbound	Deceleration right-turn lane with no right-turn island and no yield sign	<b>No Recommendations</b>	
<a href="#">34.113202, -84.181355</a>	<b>Old Alpharetta Rd</b>	Driveway to First Redeemer Church (Eastern)	Eastbound	Deceleration right-turn lane with no right-turn island and no yield sign	<b>No Recommendations</b>	
<a href="#">34.113419, -84.181415</a>	<b>Old Alpharetta Rd</b>	Carter Dr	Westbound	Through / right-turn lane with no right-turn island and no yield sign	<b>No Recommendations</b>	
<a href="#">34.114857, -84.179425</a>	<b>Old Alpharetta Rd</b>	Terrace Ln	Westbound	Deceleration right-turn lane with no right-turn island and no yield sign	<b>No Recommendations</b>	
<a href="#">34.114793, -84.179030</a>	<b>Old Alpharetta Rd</b>	Back Driveway to Big Creek Elementary School	Eastbound	Through / right-turn lane with no right-turn island and no yield sign	<b>No Recommendations</b>	
<a href="#">34.115600, -84.178209</a>	<b>Old Alpharetta Rd</b>	Creekstone Point Dr	Westbound	Deceleration right-turn lane with an outline of a right-turn island and no yield sign	<b>Remove Striped Island</b>	
<a href="#">34.115730, -84.177789</a>	<b>Old Alpharetta Rd</b>	Driveway to BL Mullinax Landscaping & Shrubbery Inc (Eastern)	Eastbound	Through / right-turn lane with no right-turn island and no yield sign	<b>No Recommendations</b>	
<a href="#">34.116054, -84.177314</a>	<b>Old Alpharetta Rd</b>	Driveway to BL Mullinax Landscaping & Shrubbery Inc (Western)	Eastbound	Through / right-turn lane with no right-turn island and no yield sign	<b>No Recommendations</b>	



## Old Atlanta Rd (7.9 Miles)

McGinnis Ferry Rd to Ronald Reagan Blvd

Lat/Long	Main Street	Cross Street	Direction of Travel	Situation	Mitigation Recommendation	Note
<a href="#">34.056869, -84.131834</a>	Old Atlanta Rd	McGinnis Ferry Rd	Southbound	Deceleration right-turn lane at a signalized intersection with a raised right-turn island and a yield sign	No Recommendations	
<a href="#">34.057746, -84.130953</a>	Old Atlanta Rd	Driveway to Publix	Northbound	Deceleration right-turn lane with a raised right-turn island and a yield sign	No Recommendations	
<a href="#">34.059262, -84.129611</a>	Old Atlanta Rd	Fairgreen Dr	Northbound	Deceleration right-turn lane with no striped right-turn island and no yield sign	No Recommendations	
<a href="#">34.060242, -84.128748</a>	Old Atlanta Rd	Kemp Rd	Northbound	Through right-in / right-out with a center median barrier with a right-turn island greater than the 200 sq ft minimum and no yield sign	No Recommendations	
<a href="#">34.062117, -84.128444</a>	Old Atlanta Rd	Driveway to Johns Creek Elementary	Northbound	Deceleration right-turn lane with a striped right-turn island less than 200 sq ft and a yield sign	Restripe a 200 sq ft right-turn island	
<a href="#">34.064133, -84.129206</a>	Old Atlanta Rd	Driveway to Johns Creek Elementary (Parking Lot)	Northbound	Deceleration right-turn lane with a raised right-turn island (cannot be measured) and a yield sign	No Recommendations	
<a href="#">34.065609, -84.131036</a>	Old Atlanta Rd	St Marlo Country Club Pkwy	Southbound	Deceleration right-turn lane with no striped right-turn island and no yield sign	No Recommendations	
<a href="#">34.071605, -84.129986</a>	Old Atlanta Rd	Clubhouse Ridge	Northbound	Through right-turn with no right-turn island and no yield sign	No Recommendations	
<a href="#">34.074099, -84.128657</a>	Old Atlanta Rd	Chattahoochee Pointe Dr	Northbound	Deceleration right-turn lane with a striped right-turn island approximately 140 sq ft and no yield sign	Remove Striped Island	
<a href="#">34.074310, -84.128915</a>	Old Atlanta Rd	Read Rd	Southbound	Deceleration right-turn lane with a striped right-turn island approximately 70 sq ft and a yield sign	Remove Yield Sign and Striped Island	Traffic Operation Change – Yield Sign to be Removed
<a href="#">34.077226, -84.128277</a>	Old Atlanta Rd	Hilltop Drive	Northbound	Through right-turn with no right-turn island and no yield sign	No Recommendations	
<a href="#">34.078835, -84.127604</a>	Old Atlanta Rd	Driveway to The Spanish Academy	Southbound	Deceleration right-turn lane with no striped right-turn island and no yield sign	No Recommendations	
<a href="#">34.079223, -84.127488</a>	Old Atlanta Rd	Driveway to True Way Church	Southbound	Deceleration right-turn lane with no striped right-turn island and no yield sign	No Recommendations	
<a href="#">34.079951, -84.127067</a>	Old Atlanta Rd	Olde Atlanta Pkwy	Northbound	Deceleration right-turn lane with no striped right-turn island and no yield sign	No Recommendations	
<a href="#">34.080192, -84.127304</a>	Old Atlanta Rd	Sharon Trail	Southbound	Through right-turn with no right-turn island and no yield sign	No Recommendations	
<a href="#">34.081298, -84.127469</a>	Old Atlanta Rd	Warmstone Ln	Northbound	Deceleration right-turn lane with a striped right-turn island approximately 90 sq ft and a yield sign	Remove Yield Sign and Striped Island	Traffic Operation Change – Yield Sign to be Removed
<a href="#">34.082572, -84.129423</a>	Old Atlanta Rd	Vista Brook Dr	Southbound	Deceleration right-turn lane with no striped right-turn island and no yield sign	No Recommendations	
<a href="#">34.083218, -84.129818</a>	Old Atlanta Rd	Windcrest Ln	Northbound	Deceleration right-turn lane with no striped right-turn island and no yield sign	No Recommendations	
<a href="#">34.084696, -84.131229</a>	Old Atlanta Rd	Granite Bridge Crossing	Southbound	Deceleration right-turn lane with a striped right-turn island approximately 110 sq ft and a yield sign	Remove Yield Sign and Striped Island	Traffic Operation Change – Yield Sign to be Removed
<a href="#">34.085265, -84.131410</a>	Old Atlanta Rd	Benji Dr	Southbound	Through right-turn with no right-turn island and no yield sign	No Recommendations	



## Old Atlanta Rd (7.9 Miles)

McGinnis Ferry Rd to Ronald Reagan Blvd

Lat/Long	Main Street	Cross Street	Direction of Travel	Situation	Mitigation Recommendation	Note
<a href="#">34.085900, -84.131559</a>	Old Atlanta Rd	Winding Ln	Northbound	Through right-turn with no right-turn island and no yield sign	No Recommendations	
<a href="#">34.086696, -84.132087</a>	Old Atlanta Rd	Flynn Dr	Southbound	Through right-turn with no right-turn island and no yield sign	No Recommendations	
<a href="#">34.087435, -84.132468</a>	Old Atlanta Rd	Regency Point (Drive: nearly illegible)	Southbound	Through right-turn with no right-turn island and no yield sign	No Recommendations	
<a href="#">34.088282, -84.132583</a>	Old Atlanta Rd	Estate View Trace	Northbound	Deceleration right-turn lane with no striped right-turn island and no yield sign	No Recommendations	
<a href="#">34.088338, -84.132918</a>	Old Atlanta Rd	Wickingham Ln	Southbound	Deceleration right-turn lane with no striped right-turn island and no yield sign	No Recommendations	
<a href="#">34.089926, -84.133413</a>	Old Atlanta Rd	Driveway to Bethany Primitive Baptist Church	Northbound	Through right-turn with no right-turn island and no yield sign	No Recommendations	
<a href="#">34.092581, -84.135010</a>	Old Atlanta Rd	Glencree Dr	Northbound	Deceleration right-turn lane at a signalized intersection with a stop bar, no right-turn island and no yield sign	No Recommendations	
<a href="#">34.092657, -84.135536</a>	Old Atlanta Rd	Westminister Ln	Southbound	Deceleration right-turn lane at a signalized intersection with a raised right-turn island (cannot be measured) and a yield sign	No Recommendations	
<a href="#">34.095365, -84.136273</a>	Old Atlanta Rd	Flagstaff Dr	Southbound	Deceleration right-turn lane with a striped right-turn island approximately 120 sq ft and no yield sign	Remove Striped Island	
<a href="#">34.096731, -84.136289</a>	Old Atlanta Rd	Preston Oak Ln	Southbound	Deceleration right-turn lane with no striped right-turn island and no yield sign	No Recommendations	
<a href="#">34.098263, -84.136314</a>	Old Atlanta Rd	Driveway to unnamed establishment	Northbound	Through right-turn with no right-turn island and no yield sign	No Recommendations	
<a href="#">34.098890, -84.136599</a>	Old Atlanta Rd	Driveway to unnamed establishment	Northbound	Through right-turn with no right-turn island and no yield sign	No Recommendations	
<a href="#">34.100258, -84.137227</a>	Old Atlanta Rd	James Burgess Rd	Northbound	Deceleration right-turn lane at a signalized intersection with a raised/striped right-turn island greater than 200 sq ft minimum and a yield sign	No Recommendations	
<a href="#">34.100422, -84.137750</a>	Old Atlanta Rd	Brant Chesney Way	Southbound	Deceleration right-turn lane at a signalized intersection with a raised/striped right-turn island greater than 200 sq ft minimum and a yield sign	No Recommendations	
<a href="#">34.100825, -84.137964</a>	Old Atlanta Rd	Driveway to Forsyth County Fire Station #10	Southbound	Through right-in / right-out with a center median barrier with a right-turn island greater than the 200 sq ft minimum and no yield sign	No Recommendations	
<a href="#">34.101303, -84.138311</a>	Old Atlanta Rd	Driveway to Forsyth County Recycling Center	Southbound	Through right-in / right-out with a center median barrier with a right-turn island greater than the 200 sq ft minimum and no yield sign	No Recommendations	
<a href="#">34.102213, -84.138786</a>	Old Atlanta Rd	Driveway to Sharon Elementary School	Northbound	Deceleration right-turn lane with a striped right-turn island approximately 80 sq ft and a yield sign	Restripe Island to 200 sq ft	Final review is recommended after construction is complete
<a href="#">34.102136, -84.139217</a>	Old Atlanta Rd	Driveway to Image Cleaners (Southern)	Southbound	Deceleration right-turn lane with a striped right-turn island approximately 50 sq ft and a yield sign	Remove Yield Sign and Striped Island	Traffic Operation Change – Yield Sign to be Removed

## Old Atlanta Rd (7.9 Miles)

McGinnis Ferry Rd to Ronald Reagan Blvd

Lat/Long	Main Street	Cross Street	Direction of Travel	Situation	Mitigation Recommendation	Note
<a href="#">34.102673, -84.139822</a>	Old Atlanta Rd	Driveway to Image Cleaners (Northern)	Southbound	Deceleration right-turn lane right-in / right-out with a center median barrier with a right-turn island greater than the 200 sq ft minimum and no yield sign	No Recommendations	
<a href="#">34.103584, -84.140912</a>	Old Atlanta Rd	Windsor Hill Passage	Southbound	Deceleration right-turn lane with a striped right-turn island approximately 80 sq ft and a yield sign	Remove Yield Sign and Striped Island	Traffic Operation Change – Yield Sign to be Removed
<a href="#">34.105853, -84.142981</a>	Old Atlanta Rd	Nichols Rd	Northbound	Deceleration right-turn lane at a signalized intersection with a raised/striped right-turn island greater than 200 sq ft minimum and a yield sign	No Recommendations	
<a href="#">34.107049, -84.146038</a>	Old Atlanta Rd	Juniper Ln	Southbound	Deceleration right-turn lane with a striped right-turn island smaller than 200 sq ft minimum and no yield sign	Remove Striped Island	
<a href="#">34.107952, -84.147162</a>	Old Atlanta Rd	Ashton Dr	Northbound	Deceleration right-turn lane right-in / right-out with a center median barrier with a right-turn island greater than the 200 sq ft minimum and no yield sign	No Recommendations	
<a href="#">34.108797, -84.148601</a>	Old Atlanta Rd	Peace Ln	Northbound	Deceleration right-turn lane with a striped right-turn island approximately 140 sq ft and no yield sign	Remove Striped Island	
<a href="#">34.108675, -84.148928</a>	Old Atlanta Rd	Chartwell Blvd	Southbound	Deceleration right-turn lane with a striped right-turn island smaller than 200 sq ft minimum and no yield sign	Remove Striped Island	
<a href="#">34.109573, -84.150547</a>	Old Atlanta Rd	Driveway to Friendship Christian School (Southern)	Southbound	Through right-turn with no right-turn island and no yield sign	No Recommendations	
<a href="#">34.109791, -84.150541</a>	Old Atlanta Rd	Driveway to New Zion Christian Church	Northbound	Through right-turn with no right-turn island and no yield sign	No Recommendations	
<a href="#">34.110319, -84.151690</a>	Old Atlanta Rd	Driveway to Friendship Christian School (Northern)	Southbound	Through right-turn with no right-turn island and no yield sign	No Recommendations	
<a href="#">34.110733, -84.151831</a>	Old Atlanta Rd	Driveway to unnamed establishment	Northbound	Through right-turn with no right-turn island and no yield sign	No Recommendations	
<a href="#">34.111117, -84.152220</a>	Old Atlanta Rd	Windermere Pkwy	Northbound	Deceleration right-turn lane at a signalized intersection with no striped right-turn and no yield sign	No Recommendations	
<a href="#">34.111146, -84.152775</a>	Old Atlanta Rd	Mathis Airport Pkwy	Southbound	Deceleration right-turn lane at a signalized intersection with a raised/striped right-turn island greater than 200 sq ft minimum and a yield sign	No Recommendations	
<a href="#">34.112142, -84.153372</a>	Old Atlanta Rd	Driveway to CVS	Northbound	Deceleration right-turn lane right-in / right-out with a center median barrier with a right-turn island greater than the 200 sq ft minimum and no yield sign	No Recommendations	
<a href="#">34.112934, -84.154226</a>	Old Atlanta Rd	Driveway to Village Shoppes at Windermere	Southbound	Deceleration right-turn lane right-in / right-out with a center median barrier with a right-turn island greater than the 200 sq ft minimum and no yield sign	No Recommendations	

### Old Atlanta Rd (7.9 Miles)

McGinnis Ferry Rd to Ronald Reagan Blvd

Lat/Long	Main Street	Cross Street	Direction of Travel	Situation	Mitigation Recommendation	Note
<a href="#">34.112939, -84.154223</a>	Old Atlanta Rd	Driveway to Kids R Kids	Southbound	Deceleration right-turn lane with a striped right-turn island smaller than 200 sq ft minimum and no yield sign	<b>No Recommendations</b>	
<a href="#">34.112860, -84.153800</a>	Old Atlanta Rd	Driveway to Goodyear	Northbound	Deceleration right-turn lane with a striped right-turn island approximately 110 sq ft and no yield sign	<b>Remove Striped Island</b>	
<a href="#">34.113778, -84.154613</a>	Old Atlanta Rd	Driveway to Old Atlanta Village	Southbound	Deceleration right-turn lane right-in / right-out with a center median barrier with a right-turn island greater than the 200 sq ft minimum and no yield sign	<b>No Recommendations</b>	
<a href="#">34.114854, -84.154890</a>	Old Atlanta Rd	Old Atlanta Rd	Northbound	Deceleration right-turn lane at a signalized intersection with a stop bar, no striped right-turn and no yield sign	<b>No Recommendations</b>	
<a href="#">34.115079, -84.155024</a>	Old Atlanta Rd	Sharon Rd	Southbound	Signalized Intersection, no striped right turn island and no yield sign (Note: construction in area)	<b>No Recommendations</b>	
<a href="#">34.115842, -84.154927</a>	Old Atlanta Rd	Driveway to Chevron	Southbound	Deceleration right-turn lane with no striped right-turn island and no yield sign	<b>No Recommendations</b>	
<a href="#">34.115838, -84.154711</a>	Old Atlanta Rd	Driveway to South Forsyth Middle School	Northbound	Through right-turn with no right-turn island and no yield sign	<b>No Recommendations</b>	
<a href="#">34.117683, -84.155280</a>	Old Atlanta Rd	Driveway to Montessori Academy	Southbound	Deceleration right-turn lane with no striped right-turn island and a yield sign	<b>Remove Yield Sign</b>	<b>Traffic Operation Change – Yield Sign to be Removed</b>

**Old Federal Rd (3.6 miles)**

County Border to Matt Hwy (SR - 369)

Lat/Long	Main Street	Cross Street	Direction of Travel	Situation	Mitigation Recommendation	Note
<a href="#">34.323449, -84.247082</a>	Old Federal Rd	Blanton Ln	Eastbound	Through / Right-turn lane with no right-turn island, no yield sign	<b>No Recommendations</b>	
<a href="#">34.317897, -84.243374</a>	Old Federal Rd	Driveway to Advanced Disposal	Westbound	Deceleration right-turn lane with no right-turn island and no yield sign	<b>No Recommendations</b>	
<a href="#">34.311238, -84.233492</a>	Old Federal Rd	Eagle's Beak Park - West	Westbound	Yield sign placed on the right-hand side of the main road next to a right-turn island (<200 sq ft)	<b>Remove yield sign and striped island</b>	<b>Traffic Operation Change – Yield Sign to be Removed</b>
<a href="#">34.311107, -84.229355</a>	Old Federal Rd	Eagles's Beak Park - East	Westbound	Yield sign placed on the right-hand side of the main road next to a right-turn island (<200 sq ft)	<b>Remove yield sign and striped island</b>	<b>Traffic Operation Change – Yield Sign to be Removed</b>
<a href="#">34.308357, -84.220284</a>	Old Federal Rd	Nicholson Rd	Westbound	Through / Right-turn lane with no right-turn island, no yield sign	<b>No Recommendations</b>	
<a href="#">34.306339, -84.215451</a>	Old Federal Rd	Matt Hwy	Eastbound	Yield sign placed on the right-hand side of the deceleration lane next to a right-turn island (>200 sq ft)	<b>No Recommendations</b>	

**Old Keith Bridge Rd** (2.6 miles)

Browns Bridge Rd to Keith Bridge Beach

Lat/Long	Main Street	Cross Street	Direction of Travel	Situation	Mitigation Recommendation	Note
<b>No Mitigation Recommendations</b>						

**Pea Ridge Rd** (1.8 miles)

Jot Em Down Rd to Dawsonville Hwy

Lat/Long	Main Street	Cross Street	Direction of Travel	Situation	Mitigation Recommendation	Note
----------	-------------	--------------	---------------------	-----------	---------------------------	------

**No Mitigation Recommendations**

**Pilgrim Mill Rd** (4.7 miles)

City of Cumming Limits to Tidwell Park

Lat/Long	Main Street	Cross Street	Direction of Travel	Situation	Mitigation Recommendation	Note
<b>No Mitigation Recommendations</b>						



**Pilgrim Rd** (1.4 miles)

SR - 9 to Antioch Rd

Lat/Long	Main Street	Cross Street	Direction of Travel	Situation	Mitigation Recommendation	Note
----------	-------------	--------------	---------------------	-----------	---------------------------	------

**No Mitigation Recommendations**

Piney Grove Dr (0.3 Miles)						
Castlebury Rd to Hanson Farms Lane (Striping Ends)						
Lat/Long	Main Street	Cross Street	Direction of Travel	Situation	Mitigation Recommendation	Note
<a href="#">34.187802, -84.174633</a>	Piney Grove Rd	Castlebury Rd	Southbound	Signalized intersection with a deceleration right-turn lane with a raised concrete right-turn island greater than 200 sq ft and no yield sign	Install Yield Sign	
<a href="#">34.190181, -84.174642</a>	Piney Grove Rd	Davis Farms Dr	Northbound	Deceleration right-turn lane with striped right-turn island approximately 170 sq ft and a yield sign	Remove Striped Island and Yield Sign	Traffic Operation Change – Yield Sign to be Removed
<a href="#">34.191039, -84.175394</a>	Piney Grove Rd	Silver Stream Dr	Southbound	Through / right-turn with no right-turn island and no yield sign	No Recommendations	
<a href="#">34.191694, -84.175586</a>	Piney Grove Rd	Hanson Farms Dr	Southbound	Through / right-turn with no right-turn island and no yield sign	No Recommendations	
Piney Grove Road (1.5 Miles)						
Atlanta Hwy (SR-9) to Castlebury Rd						
Lat/Long	Main Street	Cross Street	Direction of Travel	Situation	Mitigation Recommendation	Note
<a href="#">34.168451, -84.165958</a>	Piney Grove Rd	Driveway to Cars Cars Cars	Southbound	Through right-turn with no right-turn island and no yield sign	No Recommendations	
<a href="#">34.169423, -84.166778</a>	Piney Grove Rd	Driveway to RIS Roofing Supply	Southbound	Through / right-turn with no right-turn island and no yield sign	No Recommendations	
<a href="#">34.169010, -84.166476</a>	Piney Grove Rd	Driveway to Tents Tents Tents	Southbound	Through / right-turn with no right-turn island and no yield sign	No Recommendations	
<a href="#">34.170107, -84.166895</a>	Piney Grove Rd	Driveway to Let's Roll Skate 'n Fun Center (Southern)	Northbound	Deceleration right-turn lane with no striped right-turn island and no yield sign	No Recommendations	
<a href="#">34.170523, -84.167359</a>	Piney Grove Rd	Driveway to Natural Resources Conservation Service UGA Extension / 4H	Southbound	Through / right-turn with no right-turn island and no yield sign	No Recommendations	
<a href="#">34.170796, -84.167592</a>	Piney Grove Rd	Performance Dr	Southbound	Through / right-turn with no right-turn island and no yield sign	No Recommendations	
<a href="#">34.170995, -84.167488</a>	Piney Grove Rd	Driveway to Let's Roll Skate 'n Fun Center (Northern)	Northbound	Deceleration right-turn lane with no striped right-turn island and no yield sign	No Recommendations	
<a href="#">34.176944, -84.168247</a>	Piney Grove Rd	Shelton Way	Northbound	Deceleration right-turn lane with no striped right-turn island and no yield sign	No Recommendations	
<a href="#">34.177064, -84.168594</a>	Piney Grove Rd	Greyfield Ln	Southbound	Deceleration right-turn lane with no striped right-turn island and a yield sign	Remove Yield Sign	Traffic Operation Change – Yield Sign to be Removed
<a href="#">34.180202, -84.169570</a>	Piney Grove Rd	Oak Grove Dr	Southbound	Through / right-turn with no right-turn island and no yield sign	No Recommendations	
<a href="#">34.181495, -84.170334</a>	Piney Grove Rd	Whispering Woods Dr	Southbound	Through / right-turn with no right-turn island and no yield sign	No Recommendations	
<a href="#">34.182772, -84.170837</a>	Piney Grove Rd	Piney Grove Trail	Southbound	Through / right-turn with no right-turn island and no yield sign	No Recommendations	
<a href="#">34.183422, -84.171006</a>	Piney Grove Rd	Piney Grove Ln	Northbound	Through / right-turn with no right-turn island and no yield sign	No Recommendations	
<a href="#">34.186304, -84.172630</a>	Piney Grove Rd	Old Castleberry Road	Northbound	Through / right-turn with no right-turn island and no yield sign	No Recommendations	
<a href="#">34.187571, -84.174097</a>	Piney Grove Rd	Castlebury Rd	Northbound	Signalized intersection with a deceleration right-turn lane with a raised concrete right-turn island greater than 200 sq ft and a yield sign	No Recommendations	

**Pisgah Rd** (1.7 miles)

Heardsville Rd to Hurt Bridge Rd

Lat/Long	Main Street	Cross Street	Direction of Travel	Situation	Mitigation Recommendation	Note
----------	-------------	--------------	---------------------	-----------	---------------------------	------

**No Mitigation Recommendations**

**Pittman Rd (1.5 Miles)**

Post Rd to Bethelview Rd

Lat/Long	Main Street	Cross Street	Direction of Travel	Situation	Mitigation Recommendation	Note
<a href="#">34.187727, -84.217758</a>	Pittman Rd	Bagley Stabels Ln	Eastbound	Through / Right-turn lane with no right-turn island and no yield sign	No Recommendations	
<a href="#">34.188624, -84.216367</a>	Pittman Rd	Penny Ln	Westbound	Yield sign placed on the right-hand side of the main road next to a deceleration lane with no right-turn island	Remove yield sign	Traffic Operation Change – Yield Sign to be Removed
<a href="#">34.193274, -84.208271</a>	Pittman Rd	Driveway to Chinmaya Gurukul - West	Westbound	Yield sign placed on the right-hand side of the main road next to a deceleration lane with no right-turn island	Remove yield sign	Traffic Operation Change – Yield Sign to be Removed
<a href="#">34.193182, -84.207800</a>	Pittman Rd	Polo Hill	Eastbound	Yield sign placed on the right-hand side of the main road next to a deceleration lane with no right-turn island	Remove yield sign	Traffic Operation Change – Yield Sign to be Removed
<a href="#">34.193365, -84.207696</a>	Pittman Rd	Driveway to Chinmaya Gurukul, - East	Westbound	Yield sign placed on the right-hand side of the main road next to a deceleration lane with no right-turn island	Remove yield sign	Traffic Operation Change – Yield Sign to be Removed
<a href="#">34.193847, -84.206400</a>	Pittman Rd	Arcanum Place	Eastbound	Yield sign placed on the right-hand side of the main road next to a deceleration lane with no right-turn island	Remove yield sign	Traffic Operation Change – Yield Sign to be Removed
<a href="#">34.197009, -84.201903</a>	Pittman Rd	Hansard Dr	Westbound	Through / Right-turn lane with no right-turn island and no yield sign	No Recommendations	
<a href="#">34.197065, -84.198799</a>	Pittman Rd	Brighton Lake Dr	Westbound	Deceleration right-turn lane with no right-turn island and no yield sign	No Recommendations	

**Riley Rd** (2.0 miles)

Bannister Rd to Oak Grove Cir/Hambry Dr

Lat/Long	Main Street	Cross Street	Direction of Travel	Situation	Mitigation Recommendation	Note
<p><b>No Mitigation Recommendations</b></p>						

### Ronald Reagan Blvd (4.8 Miles)

Ivy Summit Ct/Summit Overlook Way to Buford Dr (SR-20)

Lat/Long	Main Street	Cross Street	Direction of Travel	Situation	Mitigation Recommendation	Note
<a href="#">34.142863, -84.192425</a>	Ronald Reagan Blvd	Ivy Summit Ct	Westbound	Deceleration right-turn lane with no right-turn island and no yield sign	No Recommendations	
<a href="#">34.144604, -84.190237</a>	Ronald Reagan Blvd	Summit Crossing Way - South	Westbound	Yield sign placed on the right-hand side of the main road next to a deceleration lane with a right-turn island (<200 sq ft)	Remove Yield Sign and Striped Island	Traffic Operation Change – Yield Sign to be Removed
<a href="#">34.145324, -84.188022</a>	Ronald Reagan Blvd	Summit Crossing Way - North	Westbound	Yield sign placed on the right-hand side of the main road next to a deceleration lane with a right-turn island (<200 sq ft)	Remove Yield Sign and Striped Island	Traffic Operation Change – Yield Sign to be Removed
<a href="#">34.145688, -84.185785</a>	Ronald Reagan Blvd	Majors Rd	Eastbound	Signalized intersection with a right-turn deceleration lane with no yield sign and no right-turn island	No Recommendations	
<a href="#">34.146096, -84.185798</a>	Ronald Reagan Blvd	Majors Rd	Westbound	Signalized intersection with a right-turn deceleration lane with no yield sign and no right-turn island	No Recommendations	
<a href="#">34.148045, -84.184214</a>	Ronald Reagan Blvd	Driveway to Lanier Technical College	Westbound	Yield sign placed on the right-hand side of the main road next to a deceleration lane with no right-turn island	Remove Yield Sign	Traffic Operation Change – Yield Sign to be Removed
<a href="#">34.151267, -84.180406</a>	Ronald Reagan Blvd	Driveway to The Collection at Forsyth (Fairfield entrance)	Westbound	Yield sign placed on the right hand side of the main road next to a deceleration lane with a channelized right-turn island (>200 sq ft)	Remove Yield Sign and Striped Island	Traffic Operation Change – Yield Sign to be Removed
<a href="#">34.151316, -84.178242</a>	Ronald Reagan Blvd	Driveway to The Collection at Forsyth (Earth Fare entrance)	Westbound	Yield sign not provided next to a deceleration lane with a channelized right-turn island (>200 sq ft)	Remove Striped Island	
<a href="#">34.151380, -84.176068</a>	Ronald Reagan Blvd	Driveway to The Collection at Forsyth (Suntrust entrance)	Westbound	Signalized intersection with a channelized right-turn island (>200 sq ft), and a keep moving sign	No Recommendations	
<a href="#">34.151088, -84.175067</a>	Ronald Reagan Blvd	Driveway to RaceTrac	Eastbound	Yield sign not provided at channelized right-turn island (>200 sq ft) with a center median	No Recommendations	
<a href="#">34.151104, -84.173981</a>	Ronald Reagan Blvd	Peachtree Pkwy	Eastbound	Signalized intersection with a channelized right-turn island (>200 sq ft) and a yield sign	No Recommendations	
<a href="#">34.151490, -84.173543</a>	Ronald Reagan Blvd	Peachtree Pkwy	Westbound	Signalized intersection with a channelized right-turn island (>200 sq ft) and a yield sign	No Recommendations	
<a href="#">34.151137, -84.172698</a>	Ronald Reagan Blvd	Driveway to bank OZK	Eastbound	Yield sign not provided at channelized right-turn island (>200 sq ft) with a center median	No Recommendations	
<a href="#">34.151219, -84.171730</a>	Ronald Reagan Blvd	Driveway to Burger King	Eastbound	Yield sign placed on the right-hand side of the turn lane next to a channelized right-turn island (>200 sq ft)	No Recommendations	
<a href="#">34.151645, -84.171479</a>	Ronald Reagan Blvd	Driveway to The Shoppes at Brannon Crossing	Westbound	Yield sign placed on the right-hand side of the turn lane next to a channelized right-turn island (>200 sq ft)	No Recommendations	
<a href="#">34.151627, -84.170058</a>	Ronald Reagan Blvd	Driveway to Forsyth County Sheriff's Office - South Precinct	Eastbound	Deceleration right-turn lane with no right-turn island and no yield sign	No Recommendations	
<a href="#">34.152014, -84.170088</a>	Ronald Reagan Blvd	Driveway to Reagan Square	Westbound	Yield sign placed on the right-hand side of the turn lane next to a right-turn island (>200 sq ft)	No Recommendations	
<a href="#">34.153058, -84.168682</a>	Ronald Reagan Blvd	Brannon Rd	Eastbound	Signalized intersection with a channelized right-turn island (>200 sq ft) and a yield sign	No Recommendations	
<a href="#">34.153818, -84.168947</a>	Ronald Reagan Blvd	Brannon Rd	Westbound	Signalized intersection with a channelized right-turn island (>200 sq ft) and a yield sign	No Recommendations	
<a href="#">34.155003, -84.166988</a>	Ronald Reagan Blvd	Melville Dr	Eastbound	Yield sign placed on the right-hand side of the main road next to a right-turn island (<200 sq ft)	Remove Yield Sign and Striped Island	Traffic Operation Change – Yield Sign to be Removed
<a href="#">34.155261, -84.166928</a>	Ronald Reagan Blvd	Cormac Dr	Westbound	Yield sign placed on the right-hand side of the main road next to a right-turn island (<200 sq ft)	Remove Yield Sign and Striped Island	Traffic Operation Change – Yield Sign to be Removed
<a href="#">34.155461, -84.165536</a>	Ronald Reagan Blvd	Driveway to Grace Fellowship of South Forsyth - West Entrance	Westbound	Yield sign not provided at channelized right-turn island (>200 sq ft) with a center median	No Recommendations	
<a href="#">34.155163, -84.165177</a>	Ronald Reagan Blvd	Annapolis Way	Eastbound	Yield sign not provided at channelized right-turn island (>200 sq ft) with a center median	No Recommendations	
<a href="#">34.155437, -84.164470</a>	Ronald Reagan Blvd	Driveway to Grace Fellowship of South Forsyth - East Entrance	Westbound	Yield sign not provided at channelized right-turn island (>200 sq ft) with a center median	No Recommendations	
<a href="#">34.155382, -84.162752</a>	Ronald Reagan Blvd	Southwick Dr	Westbound	Yield sign placed on the right-hand side of the main road next to a right-turn island (<200 sq ft)	Remove Yield Sign and Striped Island	Traffic Operation Change – Yield Sign to be Removed
<a href="#">34.155122, -84.155037</a>	Ronald Reagan Blvd	Old Atlanta Rd	Eastbound	Signalized intersection with a right-turn island (>200 sq ft) and yield sign	No Recommendations	
<a href="#">34.157215, -84.154034</a>	Ronald Reagan Blvd	Driveway to Chevron	Westbound	Through / Right-turn lane with no right-turn island and no yield sign	No Recommendations	



**Ronald Reagan Blvd (4.8 Miles)**

Ivy Summit Ct/Summit Overlook Way to Buford Dr (SR-20)

Lat/Long	Main Street	Cross Street	Direction of Travel	Situation	Mitigation Recommendation	Note
<a href="#">34.157697, -84.153967</a>	Ronald Reagan Blvd	Oak Industrial Ln	Westbound	Yield sign placed on the right-hand side of the main road next to a right-turn island (<200 sq ft)	<b>Remove Yield Sign and Striped Island (Extend concrete median and offset left-turn island to near midpoint of intersection to provide additional controlled left-turn capacity on Ronald Reagan Blvd.)</b>	<b>Traffic Operation Change – Yield Sign to be Removed</b>
<a href="#">34.158681, -84.153802</a>	Ronald Reagan Blvd	Driveway to Ronald Reagan Storage	Westbound	Deceleration right-turn lane with no right-turn island and no yield sign	<b>No Recommendations</b>	
<a href="#">34.159971, -84.153478</a>	Ronald Reagan Blvd	Driveway to Living Stones Church	Westbound	Yield sign not provided at channelized right-turn island (>200 sq ft) with a center median	<b>No Recommendations</b>	
<a href="#">34.160779, -84.153302</a>	Ronald Reagan Blvd	Samples Ind Dr	Westbound	Yield sign placed on the right-hand side of the main road next to a faded right-turn island	<b>Remove Yield Sign and let striped island completely fade (Extend concrete median and offset left-turn island to near midpoint of intersection to provide additional controlled left-turn capacity on Ronald Reagan Blvd.)</b>	<b>Traffic Operation Change – Yield Sign to be Removed</b>
<a href="#">34.161547, -84.153136</a>	Ronald Reagan Blvd	Driveway to Statefarm	Westbound	Yield sign not provided next to a deceleration lane with a channelized right-turn island (<200 sq ft) and a center median	<b>No Recommendations</b>	
<a href="#">34.163381, -84.152369</a>	Ronald Reagan Blvd	Driveway to Cumming Quarry - Offices	Eastbound	Signalized intersection with a channelized right-turn island (>200 sq ft) and a yield sign	<b>No Recommendations</b>	
<a href="#">34.163701, -84.152739</a>	Ronald Reagan Blvd	Pendley Rd	Westbound	Signalized intersection with a right-turn island (>200 sq ft) and a yield sign	<b>No Recommendations</b>	
<a href="#">34.164271, -84.152605</a>	Ronald Reagan Blvd	Driveway to ChemPRO	Westbound	Yield sign not provided at a channelized right-turn island (<200 sq ft) with center median	<b>Remove Striped Island</b>	
<a href="#">34.165188, -84.152394</a>	Ronald Reagan Blvd	Northgate Ave	Westbound	Deceleration right-turn lane with no right-turn island and no yield sign	<b>No Recommendations</b>	
<a href="#">34.170543, -84.149375</a>	Ronald Reagan Blvd	Driveway to Cumming Quarry	Eastbound	Deceleration right-turn lane with no right-turn island and no yield sign	<b>No Recommendations</b>	
<a href="#">34.173991, -84.145340</a>	Ronald Reagan Blvd	Quarry Entrance	Eastbound	Signalized intersection with a right-turn deceleration lane with no yield sign and no right-turn island	<b>No Recommendations</b>	
<a href="#">34.174400, -84.145039</a>	Ronald Reagan Blvd	Deputy Bill Cantrell Memorial Rd	Westbound	Signalized intersection with a right-turn deceleration lane with no yield sign and no right-turn island	<b>No Recommendations</b>	
<a href="#">34.174067, -84.144065</a>	Ronald Reagan Blvd	Driveway to Cumming Quarry - C.W. Matthews Contracting	Eastbound	Through / Right-turn lane with no right-turn island, no yield sign, at a center median	<b>No Recommendations</b>	
<a href="#">34.173738, -84.141357</a>	Ronald Reagan Blvd	Driveway to Cumming Quarry - Employee Entrance only	Eastbound	Deceleration right-turn lane with no right-turn island and no yield sign	<b>No Recommendations</b>	
<a href="#">34.173476, -84.139909</a>	Ronald Reagan Blvd	Driveway to Lipinski General Dentistry	Eastbound	Deceleration right-turn lane with no right-turn island, no yield sign, at a center median	<b>No Recommendations</b>	
<a href="#">34.173879, -84.137908</a>	Ronald Reagan Blvd	Haw Creek Rd	Eastbound	Signalized intersection with a right-turn deceleration lane with no yield sign and no right-turn island	<b>No Recommendations</b>	
<a href="#">34.174310, -84.137967</a>	Ronald Reagan Blvd	Northside Blvd	Westbound	Signalized intersection with a right-turn island (>200 sq ft) and no yield sign	<b>Install a Yield Sign</b>	
<a href="#">34.176595, -84.136902</a>	Ronald Reagan Blvd	Horseshoe Ct	Eastbound	Yield sign placed on the right-hand side of the main road next to a deceleration lane with a right-turn island (<200 sq ft)	<b>Remove Yield Sign and Striped Island</b>	<b>Traffic Operation Change – Yield Sign to be Removed</b>
<a href="#">34.176792, -84.137292</a>	Ronald Reagan Blvd	Dead End	Westbound	Yield sign placed on the right-hand side of the main road next to a deceleration lane with no right-turn island	<b>Remove Yield Sign</b>	<b>Traffic Operation Change – Yield Sign to be Removed</b>
<a href="#">34.178647, -84.136739</a>	Ronald Reagan Blvd	Northside Forsyth Dr	Westbound	Signalized intersection with a right-turn island (>200 sq ft) and a yield sign	<b>No Recommendations</b>	
<a href="#">34.179640, -84.134620</a>	Ronald Reagan Blvd	Driveway to Comfort Suites	Eastbound	Deceleration right-turn lane with no right-turn island and no yield sign	<b>No Recommendations</b>	
<a href="#">34.179644, -84.134436</a>	Ronald Reagan Blvd	Driveway to BP	Eastbound	Deceleration right-turn lane with no right-turn island and no yield sign	<b>No Recommendations</b>	



**Roper Rd** (1.3 miles)

Friendship Cir to Dr Bramblett Rd

Lat/Long	Main Street	Cross Street	Direction of Travel	Situation	Mitigation Recommendation	Note
<p><b>No Mitigation Recommendations</b></p>						

## Samples Road (2.2 Miles)

(Buford Highway / SR-20 to Buford Dam Rd)

Lat/Long	Main Street	Cross Street	Direction of Travel	Situation	Mitigation Recommendation	Note
<a href="#">34.163548, -84.116170</a>	Samples Rd	Driveway to Publix Super Market	Northbound	Yield sign not provided on the right-hand side of the main road next to a deceleration lane with a right-turn island approximately 200 sq ft	Install Yield Sign	
<a href="#">34.163836, -84.116319</a>	Samples Rd	Driveway to QuikTrip Gas Station	Southbound	Yield sign placed on the right-hand side of the main road next to a deceleration lane with a right-turn island approximately 240 sq ft	No Recommendations	
<a href="#">34.164199, -84.115665</a>	Samples Rd	Main Driveway to Publix Super Market	Northbound	Deceleration right-turn lane with no right-turn island and no yield sign	No Recommendations	
<a href="#">34.164768, -84.115280</a>	Samples Rd	Exit-Only Driveway from Publix Super Market	Northbound	Northbound through lane with an exit only driveway with no right-turn island and no yield sign	No Recommendations	
<a href="#">34.165805, -84.115234</a>	Samples Rd	Lanier Ridge Walk	Southbound	Yield sign placed on the right-hand side of the main road next to a deceleration lane with a right-turn island approximately 240 sq ft	Relocate yield sign closer to the right-turn island conflict point with northbound left-turning vehicles. See GDOT - Case 1 (Right-turn Island Standard with Yield Sign)	
<a href="#">34.165805, -84.115234</a>	Samples Rd	Habersham Gate Dr	Southbound	Through / Right-turn lane with no right-turn island and no yield sign	No Recommendations	
<a href="#">34.167667, -84.112430</a>	Samples Rd	Morningside Dr	Southbound	Through / Right-turn lane with no right-turn island and no yield sign	No Recommendations	
<a href="#">34.167511, -84.110496</a>	Samples Rd	Delamar Dr	Northbound	Deceleration right-turn lane with no right-turn island and no yield sign	No Recommendations	
<a href="#">34.168342, -84.107450</a>	Samples Rd	Secondary Driveway to Mashburn Elementary School	Northbound	Through / Right-turn lane with no right-turn island and no yield sign	No Recommendations	
<a href="#">34.169537, -84.105773</a>	Samples Rd	Main Driveway to Mashburn Elementary School	Northbound	Yield sign placed on the right-hand side of the main road next to a deceleration lane with a right-turn island approximately 275 sq ft	No Recommendations	
<a href="#">34.170433, -84.104894</a>	Samples Rd	Crosscreek Trl	Southbound	Through / Right-turn lane with no right-turn island and no yield sign	No Recommendations	
<a href="#">34.171006, -84.104170</a>	Samples Rd	Shadow Creek Dr	Northbound	Deceleration right-turn lane with no right-turn island and no yield sign	No Recommendations	
<a href="#">34.172911, -84.102304</a>	Samples Rd	Samples Ln	Northbound	Through / Right-turn lane with no right-turn island and no yield sign	No Recommendations	
<a href="#">34.175206, -84.100686</a>	Samples Rd	Hulsey Rd	Northbound	Through / Right-turn lane with no right-turn island and no yield sign	No Recommendations	
<a href="#">34.175312, -84.100746</a>	Samples Rd	Canon Creek Dr	Southbound	Through / Right-turn lane with no right-turn island and no yield sign	No Recommendations	
<a href="#">34.175731, -84.100245</a>	Samples Rd	Fairway Dr	Southbound	Through / Right-turn lane with no right-turn island and no yield sign	No Recommendations	
<a href="#">34.177435, -84.094382</a>	Samples Rd	Parker Dr	Northbound	Through / Right-turn lane with no right-turn island and no yield sign	No Recommendations	
<a href="#">34.177435, -84.094382</a>	Samples Rd	Canon Ct	Southbound	Through / Right-turn lane with no right-turn island and no yield sign	No Recommendations	
<a href="#">34.180019, -84.088416</a>	Samples Rd	Buford Dam Rd	Northbound	Yield sign placed on the right-hand side of Samples Rd next to a deceleration lane with a right-turn island approximately 260 sq ft	No Recommendations	

**Sanders Rd (1.6 miles)**

Mary Alice Park Rd to Buford Rd

Lat/Long	Main Street	Cross Street	Direction of Travel	Situation	Mitigation Recommendation	Note
<a href="#">34.197035, -84.121487</a>	Sanders Rd	Mary Alice Park Rd	Northbound	Right / left-turn lane with a stop bar and a stop sign	No Recommendations	
<a href="#">34.195877, -84.121711</a>	Sanders Rd	Old Corinth Rd	Northbound	Through / right-turn lane with no right-turn island and no yield sign	No Recommendations	
<a href="#">34.193090, -84.122013</a>	Sanders Rd	Mable Lake Rd	Northbound	Through / right-turn lane with no right-turn island and no yield sign	No Recommendations	
<a href="#">34.190359, -84.121332</a>	Sanders Rd	Timber Lake Trail	Northbound	Through / right-turn lane with no right-turn island and no yield sign	No Recommendations	
<a href="#">34.187101, -84.121825</a>	Sanders Rd	Buford Dam Rd	Southbound	Signalized intersection with a right-turn deceleration lane with no yield sign and no right-turn island	No Recommendations	
<a href="#">34.186897, -84.121613</a>	Sanders Rd	Buford Dam Rd	Northbound	Signalized intersection with a right-turn deceleration lane with no yield sign and no right-turn island	No Recommendations	
<a href="#">34.185776, -84.122689</a>	Sanders Rd	Driveway to Stepping Stone Montessori	Southbound	Deceleration right-turn lane with no right-turn island and no yield sign	No Recommendations	
<a href="#">34.184388, -84.123342</a>	Sanders Rd	Driveway to Qwik Charge	Northbound	Deceleration right-turn lane with no right-turn island and no yield sign	No Recommendations	
<a href="#">34.184268, -84.123693</a>	Sanders Rd	Driveway to The Heart Center	Southbound	Yield sign placed on the right-hand side of the deceleration lane next to a right-turn island (<200 sq ft)	Remove yield sign and striped island	Traffic Operation Change – Yield Sign to be Removed
<a href="#">34.182940, -84.124271</a>	Sanders Rd	Driveway to Cumming Professional	Southbound	Yield sign placed on the right-hand side of the main road next to a right-turn island (<200 sq ft)	Remove yield sign and striped island	Traffic Operation Change – Yield Sign to be Removed
<a href="#">34.182683, -84.124156</a>	Sanders Rd	Grove Park Ln	Northbound	Deceleration right-turn lane with no right-turn island and no yield sign	No Recommendations	
<a href="#">34.181473, -84.126846</a>	Sanders Rd	Driveway to Lanier Family Practice	Southbound	Yield sign placed on the right-hand side of the main road next to a right-turn island (<200 sq ft)	Remove yield sign and striped island	Traffic Operation Change – Yield Sign to be Removed
<a href="#">34.178447, -84.129900</a>	Sanders Rd	Driveway to Jimmy John's	Southbound	Yield sign placed on the right-hand side of the deceleration lane next to a right-turn island (<200 sq ft)	Remove yield sign and striped island	Traffic Operation Change – Yield Sign to be Removed
<a href="#">34.178256, -84.129653</a>	Sanders Rd	Driveway to Lou Sobh Honda and Kia	Northbound	Yield sign placed on the right-hand side of the deceleration lane next to a raised right-turn island (>200 sq ft)	No Recommendations	
<a href="#">34.178050, -84.129957</a>	Sanders Rd	Driveway to Western Union	Southbound	Deceleration right-turn lane with no right-turn island and no yield sign	No Recommendations	
<a href="#">34.177717, -84.130040</a>	Sanders Rd	Driveway to Synovus Bank	Southbound	Yield sign placed on the right-hand side of the main road next to a right-turn island (<200 sq ft)	Remove yield sign and striped island	Traffic Operation Change – Yield Sign to be Removed
<a href="#">34.177597, -84.129842</a>	Sanders Rd	Driveway to Primrose School of Cumming East	Northbound	Through / Right-turn lane with no right-turn island, no yield sign	No Recommendations	
<a href="#">34.177296, -84.130271</a>	Sanders Rd	Buford Rd	Southbound	Signalized intersection with a right-turn deceleration lane with no yield sign and no right-turn island	No Recommendations	

<b>Settingdown Rd (3.9 miles)</b>						
Browns Bridge Rd to Crossroads Rd						
Lat/Long	Main Street	Cross Street	Direction of Travel	Situation	Mitigation Recommendation	Note
<a href="#">34.270777, -84.097223</a>	Settingdown Rd	Browns Bridge Rd	Southbound	Right / left-turn lane with a stop sign	No Recommendations	
<a href="#">34.272053, -84.094171</a>	Settingdown Rd	Driveway to Public Safety Classroom Parking	Northbound	Through / right-turn lane with no right-turn island and no yield sign	No Recommendations	
<a href="#">34.271725, -84.095121</a>	Settingdown Rd	Driveway to Forsyth Public Safety Training Center	Northbound	Yield sign placed on the right-hand side of the main road next to a deceleration lane with no right-turn island	Remove yield sign	Traffic Operation Change – Yield Sign to be Removed
<a href="#">34.272207, -84.093111</a>	Settingdown Rd	Driveway to Forsyth County Fire Station No. 12	Northbound	Through / right-turn lane with no right-turn island and no yield sign	No Recommendations	
<a href="#">34.272206, -84.092635</a>	Settingdown Rd	Driveway to Coal Mountain Park	Northbound	Through / right-turn lane with no right-turn island and no yield sign	No Recommendations	
<a href="#">34.272772, -84.089424</a>	Settingdown Rd	Dennis C. Martin Memorial Way	Northbound	Yield sign placed on the right-hand side of the main road next to a faded right-turn island (<200 sq ft)	Remove yield sign and striped island	Traffic Operation Change – Yield Sign to be Removed
<a href="#">34.273622, -84.087821</a>	Settingdown Rd	Alden Pl	Southbound	Yield sign placed on the right-hand side of the main road next to a right-turn island (<200 sq ft)	Remove yield sign and striped island	Traffic Operation Change – Yield Sign to be Removed
<a href="#">34.278142, -84.080947</a>	Settingdown Rd	Martin Rd	Northbound	Yield sign placed on the right-hand side of the main road before round-a-bout	No Recommendations	
<a href="#">34.278656, -84.080856</a>	Settingdown Rd	Martin Rd	Southbound	Yield sign placed on the right-hand side of the main road before round-a-bout	No Recommendations	
<a href="#">34.282197, -84.076823</a>	Settingdown Rd	Settingdown Cir	Southbound	Through / right-turn lane with no right-turn island and no yield sign	No Recommendations	
<a href="#">34.281981, -84.076528</a>	Settingdown Rd	SR-400	Northbound	Yield sign placed on the right-hand side of the deceleration lane next to a raised right-turn island (>200 sq ft)	No Recommendations	
<a href="#">34.282339, -84.075834</a>	Settingdown Rd	SR-400	Southbound	Yield sign placed on the right-hand side of the deceleration lane next to a raised right-turn island (>200 sq ft)	No Recommendations	
<a href="#">34.282301, -84.075035</a>	Settingdown Rd	Settendown Village Rd	Northbound	Through / right-turn lane with no right-turn island and no yield sign	No Recommendations	
<a href="#">34.282871, -84.074150</a>	Settingdown Rd	Marsett Pkwy	Northbound	Yield sign placed on the right-hand side of the deceleration lane next to a right-turn island (>200 sq ft)	No Recommendations	
<a href="#">34.285360, -84.070129</a>	Settingdown Rd	Heards Cir	Northbound	Through / right-turn lane with no right-turn island and no yield sign	No Recommendations	
<a href="#">34.291398, -84.066808</a>	Settingdown Rd	Bottoms Rd	Southbound	Through / right-turn lane with no right-turn island and no yield sign	No Recommendations	
<a href="#">34.291451, -84.066671</a>	Settingdown Rd	Smith Dr	Northbound	Through / right-turn lane with no right-turn island and no yield sign	No Recommendations	
<a href="#">34.301647, -84.066827</a>	Settingdown Rd	Carnes Dr	Southbound	Through / right-turn lane with no right-turn island and no yield sign	No Recommendations	
<a href="#">34.302002, -84.066817</a>	Settingdown Rd	Driveway to Oaks at Hampton	Southbound	Through / right-turn lane with no right-turn island and no yield sign	No Recommendations	
<a href="#">34.302017, -84.066618</a>	Settingdown Rd	Hampton Park Dr	Northbound	Yield sign placed on the right-hand side of the deceleration lane next to a raised right-turn island (>200 sq ft)	No Recommendations	
<a href="#">34.302918, -84.066997</a>	Settingdown Rd	Hampton Park Dr	Southbound	Yield sign placed on the right-hand side of the deceleration lane next to a raised right-turn island (>200 sq ft)	No Recommendations	
<a href="#">34.305188, -84.066630</a>	Settingdown Rd	Glanhaven Dr	Northbound	Yield sign placed on the right-hand side of the main road next to a deceleration lane with no right-turn island	Remove yield sign	Traffic Operation Change – Yield Sign to be Removed
<a href="#">34.305367, -84.066838</a>	Settingdown Rd	Driveway to Forsyth County Public Library	Southbound	Yield sign placed on the right-hand side of the main road next to a deceleration lane with no right-turn island	Remove yield sign	Traffic Operation Change – Yield Sign to be Removed

<b>Settingdown Rd (3.9 miles)</b>						
Browns Bridge Rd to Crossroads Rd						
<b>Lat/Long</b>	<b>Main Street</b>	<b>Cross Street</b>	<b>Direction of Travel</b>	<b>Situation</b>	<b>Mitigation Recommendation</b>	<b>Note</b>
<a href="#">34.306816, -84.066362</a>	<b>Settingdown Rd</b>	Driveway to Camden Academy	Southbound	Yield sign placed on the right-hand side of the main road next to a right-turn island (<200 sq ft)	<b>Remove yield sign and striped island</b>	<b>Traffic Operation Change – Yield Sign to be Removed</b>
<a href="#">34.309694, -84.065367</a>	<b>Settingdown Rd</b>	Driveway to Flack's Flooring	Southbound	Through / right-turn lane with no right-turn island and no yield sign	<b>No Recommendations</b>	
<a href="#">34.312420, -84.064394</a>	<b>Settingdown Rd</b>	Cross Roads Rd	Northbound	Right / left-turn lane with a stop bar and a stop sign	<b>No Recommendations</b>	

**Settles Road** (1.3 Miles)

Southers Circle to Grand Avenue

Lat/Long	Main Street	Cross Street	Direction of Travel	Situation	Mitigation Recommendation	Note
----------	-------------	--------------	---------------------	-----------	---------------------------	------

**No Mitigation Recommendations**

**Shadburn Rd** (1.1 miles)

Martin Rd to Keith Bridge Rd

Lat/Long	Main Street	Cross Street	Direction of Travel	Situation	Mitigation Recommendation	Note
<p><b>No Mitigation Recommendations</b></p>						



### Shady Grove Rd (3.0 miles)

Browns Bridge Rd to Lanier Dr/Shadburn Ferry Rd

Lat/Long	Main Street	Cross Street	Direction of Travel	Situation	Mitigation Recommendation	Note
<a href="#">34.213483, -84.043480</a>	Shady Grove Rd	Lanier Dr	Southbound	Left-turn / through / right-turn lane with a stop sign	No Recommendations	
<a href="#">34.217654, -84.043215</a>	Shady Grove Rd	Timber Trail	Southbound	Deceleration right-turn lane with no right-turn island and no yield sign	No Recommendations	
<a href="#">34.219953, -84.041570</a>	Shady Grove Rd	Driveway to Shady Grove Baptist Church	Southbound	Through / right-turn lane with no right-turn island and no yield sign	No Recommendations	
<a href="#">34.220479, -84.041374</a>	Shady Grove Rd	Flowery Branch Rd	Southbound	Through / right-turn lane with no right-turn island and no yield sign	No Recommendations	
<a href="#">34.220927, -84.041645</a>	Shady Grove Rd	Heard Rd	Southbound	Through / right-turn lane with no right-turn island and no yield sign	No Recommendations	
<a href="#">34.224364, -84.043675</a>	Shady Grove Rd	Heard Ln	Southbound	Through / right-turn lane with no right-turn island and no yield sign	No Recommendations	
<a href="#">34.226097, -84.044846</a>	Shady Grove Rd	Driskell Rd	Northbound	Through / right-turn lane with no right-turn island and no yield sign	No Recommendations	
<a href="#">34.227450, -84.045809</a>	Shady Grove Rd	Indian Knoll Rd	Northbound	Through / right-turn lane with no right-turn island and no yield sign	No Recommendations	
<a href="#">34.228955, -84.049598</a>	Shady Grove Rd	Mountain View Trail	Southbound	Through / right-turn lane with no right-turn island and no yield sign	No Recommendations	
<a href="#">34.232337, -84.053697</a>	Shady Grove Rd	Cagle Dr	Northbound	Through / right-turn lane with no right-turn island and no yield sign	No Recommendations	
<a href="#">34.233041, -84.054823</a>	Shady Grove Rd	Robbs Dr	Northbound	Through / right-turn lane with no right-turn island and no yield sign	No Recommendations	
<a href="#">34.234622, -84.057794</a>	Shady Grove Rd	Holland Dr	Southbound	Through / right-turn lane with no right-turn island and no yield sign	No Recommendations	
<a href="#">34.235156, -84.058344</a>	Shady Grove Rd	PWA Dr	Southbound	Through / right-turn lane with no right-turn island and no yield sign	No Recommendations	
<a href="#">34.236172, -84.058607</a>	Shady Grove Rd	Shadewater Dr	Northbound	Through / right-turn lane with no right-turn island and no yield sign	No Recommendations	
<a href="#">34.236773, -84.059054</a>	Shady Grove Rd	Driveway to Shady Grove Private RV Park	Southbound	Through / right-turn lane with no right-turn island and no yield sign	No Recommendations	
<a href="#">34.238413, -84.059809</a>	Shady Grove Rd	Tanglewood Dr	Southbound	Through / right-turn lane with no right-turn island and no yield sign	No Recommendations	
<a href="#">34.241302, -84.059749</a>	Shady Grove Rd	Chattahoochee Rd	Southbound	Yield sign placed on the right-hand side of the main road next to a deceleration lane with no right-turn island	Remove yield sign	Traffic Operation Change – Yield Sign to be Removed
<a href="#">34.247511, -84.060279</a>	Shady Grove Rd	Lake Pointe Center Dr	Northbound	Deceleration right-turn lane with no right-turn island and no yield sign	No Recommendations	
<a href="#">34.248854, -84.060895</a>	Shady Grove Rd	Driveway to Cornerstone Schools	Southbound	Deceleration right-turn lane with no right-turn island and no yield sign	No Recommendations	
<a href="#">34.248958, -84.060646</a>	Shady Grove Rd	Driveway to Shell	Northbound	Deceleration right-turn lane with no right-turn island and no yield sign	No Recommendations	
<a href="#">34.249328, -84.060431</a>	Shady Grove Rd	Browns Bridge Rd	Northbound	Signalized intersection with a raised right-turn island (> 200 sq ft), pedestrian crossing, and no yield sign	No Recommendations	

<b>Sharon Rd (1.4 miles)</b>						
Peachtree Pkwy (SR - 141) to Old Atlanta Rd						
Lat/Long	Main Street	Cross Street	Direction of Travel	Situation	Mitigation Recommendation	Note
<a href="#">34.123868, -84.169919</a>	Sharon Rd	Driveway to Wells Fargo Bank	Eastbound	Yield sign not provided on the right-hand side of the road within a construction zone	No current recommendations	Final review is recommended after construction is complete
<a href="#">34.123994, -84.169634</a>	Sharon Rd	Driveway to Sharon Promenade	Westbound	Yield sign not provided on the right-hand side of the road within a construction zone	No current recommendations	Final review is recommended after construction is complete
<a href="#">34.123159, -84.168517</a>	Sharon Rd	Driveway to Kroger	Eastbound	Yield sign placed on the right-hand side of the deceleration lane with no right-turn island	Remove Yield Sign	Traffic Operation Change – Yield Sign to be Removed (Final review is recommended after construction is complete)
<a href="#">34.120626, -84.165938</a>	Sharon Rd	Sharon Walk Dr	Eastbound	Yield sign placed on the right-hand side of the deceleration lane with no right-turn island	Remove Yield Sign	Traffic Operation Change – Yield Sign to be Removed (Final review is recommended after construction is complete)
<a href="#">34.120755, -84.165848</a>	Sharon Rd	Sharon Dr	Westbound	Yield sign not provided on the right-hand side of the road within a construction zone	No current recommendations	Final review is recommended after construction is complete
<a href="#">34.118262, -84.163083</a>	Sharon Rd	Sharon Springs Park Dr	Eastbound	Deceleration right-turn lane with no right-turn island and no yield sign	No current recommendations	Final review is recommended after construction is complete
<a href="#">34.118117, -84.162304</a>	Sharon Rd	Oak Ln	Westbound	Yield sign placed on the right-hand side of the road within a construction zone	Remove Yield Sign	Traffic Operation Change – Yield Sign to be Removed (Final review is recommended after construction is complete)
<a href="#">34.116989, -84.159964</a>	Sharon Rd	Chloe Rd	Eastbound	Yield sign placed on the right-hand side of the deceleration lane with no right-turn island	Remove Yield Sign	Traffic Operation Change – Yield Sign to be Removed (Final review is recommended after construction is complete)
<a href="#">34.115747, -84.156085</a>	Sharon Rd	Driveway to House of Beauty Salon	Westbound	Yield sign not provided on the right-hand side of the road within a construction zone	No current recommendations	Final review is recommended after construction is complete
<a href="#">34.115355, -84.155762</a>	Sharon Rd	Talley Dr	Eastbound	Through / right-turn lane with no right-turn island, no yield sign, and center median	No current recommendations	Final review is recommended after construction is complete
<a href="#">34.115414, -84.155439</a>	Sharon Rd	Driveway to Chevron	Westbound	Yield sign not provided on the right-hand side of the road within a construction zone	No current recommendations	Final review is recommended after construction is complete
<a href="#">34.114873, -84.155237</a>	Sharon Rd	The Commons Dr	Eastbound	Yield sign placed on the right-hand side of the deceleration lane with no right-turn island at a signalized intersection	No current recommendations	Final review is recommended after construction is complete

### Shiloh Road (4.5 Miles)

MacFarland Parkway to Atlanta Hwy (SR-9)

Lat/Long	Main Street	Cross Street	Direction of Travel	Situation	Mitigation Recommendation	Note
<a href="#">34.105966, -84.216813</a>	Shiloh Road	McFarland Pkwy	Southbound	Raised concrete right-turn island greater than 200 sq feet with a yield sign	No Recommendations	
<a href="#">34.106292, -84.215608</a>	Shiloh Road	Driveway to Carrington Academy	Southbound	Deceleration right-turn lane with a striped right-turn island approximately 100 sq feet and no yield sign	Restripe Island to 200 sq ft and Install a Yield Sign	
<a href="#">34.107087, -84.211988</a>	Shiloh Road	Driveway to Point Corporate (Southern)	Northbound	Deceleration right-turn lane with no striped right-turn island and no yield sign	No Recommendations	
<a href="#">34.107990, -84.210129</a>	Shiloh Road	Driveway to Point Corporate (Northern)	Northbound	Deceleration right-turn lane with no striped right-turn island and no yield sign	No Recommendations	
<a href="#">34.108309, -84.209698</a>	Shiloh Road	Driveway to Worklife HR/ Beazer Homes	Northbound	Deceleration right-turn lane with no striped right-turn island and no yield sign	No Recommendations	
<a href="#">34.108667, -84.209717</a>	Shiloh Road	Driveway to Research and Development Facility	Southbound	Deceleration right-turn lane with a striped right-turn island greater than 200 sq ft minimum and a yield sign	Remove Yield Sign and Striped Island	Traffic Operation Change – Yield Sign to be Removed
<a href="#">34.108771, -84.209030</a>	Shiloh Road	Driveway to FDS	Northbound	Deceleration right-turn lane with no striped right-turn island and no yield sign	No Recommendations	
<a href="#">34.109431, -84.207934</a>	Shiloh Road	Driveway to GM Training Center	Northbound	Through right-turn with no right-turn island and no yield sign	No Recommendations	
<a href="#">34.110059, -84.206135</a>	Shiloh Road	Shiloh Road East	Northbound	Through right-turn with no right-turn island and no yield sign	No Recommendations	
<a href="#">34.110204, -84.205631</a>	Shiloh Road	Driveway to I Technical Services	Northbound	Through right-turn with no right-turn island and no yield sign	No Recommendations	
<a href="#">34.110414, -84.205617</a>	Shiloh Road	Driveway to Clearstar, Inc	Southbound	Deceleration right-turn lane with no striped right-turn island and no yield sign	No Recommendations	
<a href="#">34.110595, -84.204286</a>	Shiloh Road	Driveway to MDSi, Inc	Northbound	Through right-turn with no right-turn island and no yield sign	No Recommendations	
<a href="#">34.110771, -84.204334</a>	Shiloh Road	Driveway to Meadows Pavillions	Southbound	Deceleration right-turn lane with no striped right-turn island and no yield sign	No Recommendations	
<a href="#">34.111219, -84.203382</a>	Shiloh Road	Driveway to Taco Mac (Southern)	Southbound	Deceleration right-turn lane with no striped right-turn island and no yield sign	No Recommendations	
<a href="#">34.111336, -84.202887</a>	Shiloh Road	Driveway to MDSi, Inc / Benson Integrated Marketing	Northbound	Through right-turn with no right-turn island and no yield sign	No Recommendations	
<a href="#">34.111527, -84.202959</a>	Shiloh Road	Driveway to Taco Mac (Northern)	Southbound	Deceleration right-turn lane with no striped right-turn island and no yield sign	No Recommendations	
<a href="#">34.113945, -84.201212</a>	Shiloh Road	Driveway to SPS/ Southern Staircase	Northbound	Through right-turn with no right-turn island and no yield sign	No Recommendations	
<a href="#">34.116243, -84.201478</a>	Shiloh Road	Driveway to Forsyth Primitve Baptist Church	Southbound	Through right-turn with no right-turn island and no yield sign	No Recommendations	
<a href="#">34.116283, -84.201187</a>	Shiloh Road	Shiloh Crossing	Northbound	Deceleration right-turn lane with a stop line+bar and no striped right-turn island and no yield sign	No Recommendations	
<a href="#">34.117255, -84.201564</a>	Shiloh Road	Driveway to Shiloh Condominiums	Northbound	Through right-turn with no right-turn island and no yield sign	No Recommendations	
<a href="#">34.117514, -84.201723</a>	Shiloh Road	Driveway to Capco (Southern)	Northbound	Deceleration right-turn lane with no striped right-turn island and no yield sign	No Recommendations	
<a href="#">34.117797, -84.202034</a>	Shiloh Road	Driveway to Capco (Northern)	Northbound	Deceleration right-turn lane with no striped right-turn island and no yield sign	No Recommendations	
<a href="#">34.118086, -84.202522</a>	Shiloh Road	Driveway to Universal Relocations	Northbound	Deceleration right-turn lane with no striped right-turn island and no yield sign	No Recommendations	
<a href="#">34.118605, -84.204028</a>	Shiloh Road	Driveway to Meadows Commons	Northbound	Deceleration right-turn lane with no striped right-turn island and no yield sign	No Recommendations	
<a href="#">34.119497, -84.204966</a>	Shiloh Road	Cabot Pkwy (Southern)	Southbound	Deceleration right-turn lane with no striped right-turn island and no yield sign	No Recommendations	
<a href="#">34.120440, -84.205471</a>	Shiloh Road	Driveway to Goodman Distribution	Southbound	Deceleration right-turn lane with a striped right-turn island approximately 110 sq ft and a yield sign	Remove Yield Sign and Striped Island	Traffic Operation Change – Yield Sign to be Removed



### Shiloh Road (4.5 Miles)

MacFarland Parkway to Atlanta Hwy (SR-9)

Lat/Long	Main Street	Cross Street	Direction of Travel	Situation	Mitigation Recommendation	Note
<a href="#">34.122007, -84.206018</a>	Shiloh Road	Stansbury Summit	Northbound	Deceleration right-turn lane with a striped right-turn island approximately 100 sq ft and a yield sign	Remove Yield Sign and Striped Island	Traffic Operation Change – Yield Sign to be Removed
<a href="#">34.122344, -84.207439</a>	Shiloh Road	Cabot Pkwy (Northern)	Southbound	Deceleration right-turn lane with a striped right-turn island greater than the 200 sq ft minimum and no yield sign	Remove Striped Island	
<a href="#">34.124891, -84.209267</a>	Shiloh Road	Eco Park Drive	Northbound	Deceleration right-turn lane with no striped right-turn island and no yield sign	Yield Sign and Striped Island Removed (8/5/2019)	Per Forsyth County Engineering Department, Yield Sign and striped gore were removed on 8/5/2019.
<a href="#">34.132103, -84.210324</a>	Shiloh Road	Driveway to Brandywine Printing, Inc	Northbound	Deceleration right-turn lane with no striped right-turn island and no yield sign	No Recommendations	
<a href="#">34.132414, -84.210451</a>	Shiloh Road	Shiloh Woods Dr	Southbound	Deceleration right-turn lane with no striped right-turn island and a yield sign	Remove Yield Sign	Traffic Operation Change – Yield Sign to be Removed
<a href="#">34.133031, -84.209628</a>	Shiloh Road	Driveway to Shiloh West (Southern)	Northbound	Deceleration right-turn lane with no striped right-turn island and no yield sign	No Recommendations	
<a href="#">34.133909, -84.208928</a>	Shiloh Road	Driveway to Shiloh West (Middle)	Northbound	Deceleration right-turn lane with no striped right-turn island and no yield sign	No Recommendations	
<a href="#">34.134996, -84.208338</a>	Shiloh Road	Driveway to Shiloh West (Northern)	Northbound	Deceleration right-turn lane with no striped right-turn island and no yield sign	No Recommendations	
<a href="#">34.135786, -84.208395</a>	Shiloh Road	Union Hill Rd	Southbound	Deceleration right-turn lane with a striped right-turn island greater than the 200 sq ft minimum and a yield sign	No Recommendations	
<a href="#">34.136017, -84.207994</a>	Shiloh Road	Driveway to Tecta American Atlanta Commercial Roofing	Northbound	Deceleration right-turn lane with no striped right-turn island and no yield sign	No Recommendations	
<a href="#">34.136830, -84.207710</a>	Shiloh Road	Driveway to Cowart Mulch Products (Southern)	Northbound	Deceleration right-turn lane with no striped right-turn island and no yield sign	No Recommendations	
<a href="#">34.137447, -84.207637</a>	Shiloh Road	Driveway to MA Center - Atlanta (Southern)	Southbound	Through right-turn with no right-turn island and no yield sign	No Recommendations	
<a href="#">34.137721, -84.207550</a>	Shiloh Road	Driveway to MA Center - Atlanta (Northern)	Southbound	Through right-turn with no right-turn island and no yield sign	No Recommendations	
<a href="#">34.137966, -84.207324</a>	Shiloh Road	Driveway to Cowart Mulch Products (Northern)	Northbound	Through right-turn with no right-turn island and no yield sign	No Recommendations	
<a href="#">34.138957, -84.207091</a>	Shiloh Road	Driveway to Shiloh Pallets	Southbound	Through right-turn with no right-turn island and no yield sign	No Recommendations	
<a href="#">34.140880, -84.205680</a>	Shiloh Road	Sunset Trail	Southbound	Deceleration right-turn lane with no striped right-turn island and no yield sign	No Recommendations	
<a href="#">34.141929, -84.204528</a>	Shiloh Road	Plantation Road	Southbound	Deceleration right-turn lane with striped right-turn island ( <200 sq ft) and a yield sign	Remove Yield Sign and Striped Island	Traffic Operation Change – Yield Sign to be Removed
<a href="#">34.142362, -84.203666</a>	Shiloh Road	Maristone Landing Way	Northbound	Deceleration right-turn lane with striped right-turn island approximately 50 sq ft and a yield sign	Remove Yield Sign and Striped Island	Traffic Operation Change – Yield Sign to be Removed
<a href="#">34.142614, -84.203667</a>	Shiloh Road	Driveway to St. John Bosco Academy	Southbound	Deceleration right-turn lane with striped right-turn island approximately 25 sq ft and a yield sign	Remove Yield Sign and Striped Island	Traffic Operation Change – Yield Sign to be Removed
<a href="#">34.143848, -84.201797</a>	Shiloh Road	Driveway to Saint Brendan's Catholic Church (Southern)	Northbound	Deceleration right-turn lane with no striped right-turn island and no yield sign	No Recommendations	
<a href="#">34.144745, -84.201189</a>	Shiloh Road	Shiloh Valley Road	Southbound	Deceleration right-turn lane with a striped outline right-turn island ( <200 sq ft) and a yield sign	Remove Yield Sign and Striped Island	Traffic Operation Change – Yield Sign to be Removed
<a href="#">34.144870, -84.200741</a>	Shiloh Road	Driveway to Saint Brendan's Catholic Church (Northern)	Northbound	Deceleration right-turn lane with no striped right-turn island and no yield sign	No Recommendations	
<a href="#">34.145318, -84.200306</a>	Shiloh Road	Shiloh Springs Rd	Northbound	Deceleration right-turn lane with no striped right-turn island and a yield sign	Remove Yield Sign	Traffic Operation Change – Yield Sign to be Removed
<a href="#">34.147508, -84.198265</a>	Shiloh Road	Farmstead Dr	Southbound	Deceleration right-turn lane with no striped right-turn island and a yield sign	Remove Yield Sign	Traffic Operation Change – Yield Sign to be Removed

**Shiloh Road (4.5 Miles)**

MacFarland Parkway to Atlanta Hwy (SR-9)

Lat/Long	Main Street	Cross Street	Direction of Travel	Situation	Mitigation Recommendation	Note
<a href="#">34.149295, -84.197174</a>	Shiloh Road	Mars Hill Rd	Southbound	Through right-turn with no right-turn island and no yield sign	No Recommendations	
<a href="#">34.149991, -84.197204</a>	Shiloh Road	Shiloh Dr	Southbound	Through right-turn with no right-turn island and no yield sign	No Recommendations	
<a href="#">34.154764, -84.196705</a>	Shiloh Road	Majors Rd	Northbound	Through right-turn with no right-turn island and no yield sign	No Recommendations	

<b>Southers Cir (2.4 miles)</b>						
James Burgess Rd to Settles Rd						
Lat/Long	Main Street	Cross Street	Direction of Travel	Situation	Mitigation Recommendation	Note
<a href="#">34.101043, -84.135575</a>	<b>Southers Cir</b>	James Burgess Rd	Westbound	Right / left turn lane with a stop sign	<b>No Recommendations</b>	
<a href="#">34.100386, -84.134175</a>	<b>Southers Cir</b>	Settles Road	Westbound	Through / Right-turn lane with no right-turn island and no yield sign	<b>No Recommendations</b>	
<a href="#">34.093856, -84.123342</a>	<b>Southers Cir</b>	Taylor Pkwy	Westbound	Deceleration right-turn lane with no right-turn island and no yield sign	<b>No Recommendations</b>	
<a href="#">34.093833, -84.121005</a>	<b>Southers Cir</b>	Southers Plantation Ln	Westbound	Deceleration right-turn lane with no right-turn island and no yield sign	<b>No Recommendations</b>	
<a href="#">34.093725, -84.119494</a>	<b>Southers Cir</b>	Charleston Manor Ave	Westbound	Yield sign placed on the right-hand side of the main road next to a right-turn island (<200 sq ft)	<b>Remove yield sign and striped island</b>	<b>Traffic Operation Change – Yield Sign to be Removed</b>
<a href="#">34.093271, -84.117297</a>	<b>Southers Cir</b>	Sterling Dr	Eastbound	Deceleration right-turn lane with no right-turn island and no yield sign	<b>No Recommendations</b>	
<a href="#">34.093665, -84.115906</a>	<b>Southers Cir</b>	Riverside Dr	Eastbound	Through / Right-turn lane with no right-turn island and no yield sign	<b>No Recommendations</b>	
<a href="#">34.100072, -84.112395</a>	<b>Southers Cir</b>	Overlook Mountain Dr	Eastbound	Deceleration right-turn lane with no right-turn island and no yield sign	<b>No Recommendations</b>	
<a href="#">34.101135, -84.118250</a>	<b>Southers Cir</b>	Hope Dr	Eastbound	Through / Right-turn lane with no right-turn island and no yield sign	<b>No Recommendations</b>	
<a href="#">34.101228, -84.118148</a>	<b>Southers Cir</b>	Settles Rd	Westbound	Right / left turn lane with a stop sign	<b>No Recommendations</b>	

Spot Rd (4.0 miles)						
Dr Bramblett Rd to SR 9						
Lat/Long	Main Street	Cross Street	Direction of Travel	Situation	Mitigation Recommendation	Note
<a href="#">34.245794, -84.170228</a>	Spot Rd	Dr Bramblett Rd	Westbound	Yield sign not provided on the right-hand side of the deceleration lane next to a raised right-turn island (>200 sq ft)	Install Yield Sign	Per Forsyth County Engineering – the missing yield sign will be reinstalled
<a href="#">34.245839, -84.169892</a>	Spot Rd	Driveway to Guy's Biscuit Barn	Westbound	Through / Right-turn lane with no right-turn island and no yield sign	No Recommendations	
<a href="#">34.248157, -84.163235</a>	Spot Rd	Southwind Parking Lot	Westbound	Through / Right-turn lane with no right-turn island and no yield sign	No Recommendations	
<a href="#">34.249134, -84.156931</a>	Spot Rd	McCoy Cir	Westbound	Through / Right-turn lane with no right-turn island and no yield sign	No Recommendations	
<a href="#">34.250189, -84.153203</a>	Spot Rd	Arbor Meadows Dr	Eastbound	Deceleration right-turn lane with no right-turn island and no yield sign	No Recommendations	
<a href="#">34.253847, -84.143751</a>	Spot Rd	Bettis-Tribble Gap Rd	Westbound	Yield sign placed on the right-hand side of the deceleration lane next to a raised right-turn island (>200 sq ft)	No Recommendations	
<a href="#">34.254233, -84.143566</a>	Spot Rd	McCoy Cir	Eastbound	Yield sign placed on the right-hand side of the deceleration lane next to a raised right-turn island (>200 sq ft)	No Recommendations	
<a href="#">34.255985, -84.139377</a>	Spot Rd	Driveway to Sawnee Mountain Visitor Center	Eastbound	Deceleration right-turn lane with no right-turn island and no yield sign	No Recommendations	
<a href="#">34.256202, -84.139334</a>	Spot Rd	Twin Lake Rd	Westbound	Through / Right-turn lane with no right-turn island and no yield sign	No Recommendations	
<a href="#">34.258678, -84.130532</a>	Spot Rd	Driveway to Grace Baptist Church	Eastbound	Through / Right-turn lane with no right-turn island and no yield sign	No Recommendations	
<a href="#">34.261409, -84.122000</a>	Spot Rd	Mountain Rd	Eastbound	Yield sign placed on the right-hand side of the deceleration lane next to a right-turn island (>200 sq ft)	No Recommendations	
<a href="#">34.261628, -84.122032</a>	Spot Rd	Extreme IFC lot	Westbound	Through / Right-turn lane with no right-turn island and no yield sign	No Recommendations	
<a href="#">34.261734, -84.121522</a>	Spot Rd	Driveway to Extreme IFC	Westbound	Through / Right-turn lane with no right-turn island and no yield sign	No Recommendations	
<a href="#">34.261897, -84.120933</a>	Spot Rd	Gravitt Rd	Eastbound	Yield sign placed on the right-hand side of the deceleration lane next to a raised right-turn island (>200 sq ft)	No Recommendations	
<a href="#">34.262452, -84.116610</a>	Spot Rd	Heard Dr	Eastbound	Through / Right-turn lane with no right-turn island and no yield sign	No Recommendations	
<a href="#">34.262599, -84.115290</a>	Spot Rd	Ashee Ln	Westbound	Through / Right-turn lane with no right-turn island and no yield sign	No Recommendations	
<a href="#">34.262603, -84.114577</a>	Spot Rd	Blackburn Dr	Westbound	Yield sign placed on the right-hand side of the main road next to a deceleration lane with no right-turn island	Remove yield sign	Traffic Operation Change – Yield Sign to be Removed
<a href="#">34.262233, -84.113375</a>	Spot Rd	Punch Hammond Rd	Eastbound	Through / Right-turn lane with no right-turn island and no yield sign	No Recommendations	
<a href="#">34.260984, -84.107547</a>	Spot Rd	Driveway to Little Acres	Westbound	Through / Right-turn lane with no right-turn island and no yield sign	No Recommendations	
<a href="#">34.260834, -84.106981</a>	Spot Rd	Driveway to Dickeys Barbecue Pit	Westbound	Yield sign not provided at channelized raised right-turn island (>200 sq ft) with center median and pedestrian crossing	No Recommendations	
<a href="#">34.260615, -84.106230</a>	Spot Rd	Driveway to Country Folks Superstore	Westbound	Through / Right-turn lane with no right-turn island and no yield sign	No Recommendations	



**Spot Rd Connector** (0.4 miles)

Canton Hwy Dr Bramblett Rd

Lat/Long	Main Street	Cross Street	Direction of Travel	Situation	Mitigation Recommendation	Note
----------	-------------	--------------	---------------------	-----------	---------------------------	------

**No Mitigation Recommendations**

**Steeplechase Blvd** (0.4 miles)

Bethelview Rd to End of Road

Lat/Long	Main Street	Cross Street	Direction of Travel	Situation	Mitigation Recommendation	Note
<b>No Mitigation Recommendations</b>						

**Stoney Point Rd (2.3 miles)**

Shiloh Rd East to Peachtree Pkwy

Lat/Long	Main Street	Cross Street	Direction of Travel	Situation	Mitigation Recommendation	Note
<a href="#">34.121209, -84.202661</a>	Stoney Point Rd	Shiloh Rd	Westbound	Shared (Right/Left) turn lane with a stop bar and a stop sign	No Recommendations	
<a href="#">34.122019, -84.201998</a>	Stoney Point Rd	Driveway to Baker Technical Services	Eastbound	Deceleration right-turn lane with no right-turn island and no yield sign	No Recommendations	
<a href="#">34.122445, -84.201496</a>	Stoney Point Rd	Driveway to The Granite House	Eastbound	Through / Right-turn lane with no right-turn island, no yield sign	No Recommendations	
<a href="#">34.122891, -84.200783</a>	Stoney Point Rd	Pebble Creek Ln	Eastbound	Deceleration right-turn lane with no right-turn island and no yield sign	No Recommendations	
<a href="#">34.125620, -84.200401</a>	Stoney Point Rd	Huddleston Wat	Westbound	Deceleration right-turn lane with no right-turn island and no yield sign	No Recommendations	
<a href="#">34.127269, -84.197713</a>	Stoney Point Rd	Langstrath Ln	Eastbound	Yield sign placed on the right-hand side of the main road next to a deceleration lane with no right-turn island	Remove yield sign	Traffic Operation Change – Yield Sign to be Removed
<a href="#">34.127505, -84.197852</a>	Stoney Point Rd	Monet Dr	Westbound	Yield sign placed on the right-hand side of the main road next to a right-turn island (>200 sq ft)	No Recommendations	
<a href="#">34.129108, -84.197250</a>	Stoney Point Rd	Kitfox Cir	Westbound	Through / Right-turn lane with no right-turn island, no yield sign	No Recommendations	
<a href="#">34.129164, -84.197027</a>	Stoney Point Rd	Mindy Ln	Eastbound	Yield sign placed on the right-hand side of the main road next to a deceleration lane with no right-turn island	Remove yield sign	Traffic Operation Change – Yield Sign to be Removed
<a href="#">34.130197, -84.196279</a>	Stoney Point Rd	Carrera Ct	Westbound	Through / Right-turn lane with no right-turn island, no yield sign	No Recommendations	
<a href="#">34.130370, -84.195362</a>	Stoney Point Rd	Stoney Point Farm Rd	Eastbound	Yield sign placed on the right-hand side of the main road next to a deceleration lane with no right-turn island	Remove yield sign	Traffic Operation Change – Yield Sign to be Removed
<a href="#">34.130626, -84.195248</a>	Stoney Point Rd	Ravens Ridge Dr	Westbound	Yield sign not provided next to a deceleration lane with a right-turn island (<200 sq ft)	Remove Striped Island	
<a href="#">34.130909, -84.193712</a>	Stoney Point Rd	Laurenvroke Ct	Eastbound	Through / Right-turn lane with no right-turn island, no yield sign	No Recommendations	
<a href="#">34.132479, -84.190264</a>	Stoney Point Rd	N Clement Rd	Eastbound	Through / Right-turn lane with no right-turn island, no yield sign	No Recommendations	
<a href="#">34.135510, -84.188957</a>	Stoney Point Rd	Stoney Ridge Rd	Westbound	Through / Right-turn lane with no right-turn island, no yield sign	No Recommendations	
<a href="#">34.136618, -84.185715</a>	Stoney Point Rd	Marcia Overlook Dr	Westbound	Yield sign placed on the right-hand side of the main road next to a right-turn island (<200 sq ft)	Remove yield sign and striped island	Traffic Operation Change – Yield Sign to be Removed
<a href="#">34.135855, -84.183913</a>	Stoney Point Rd	Rutland Pkwy	Eastbound	Yield sign placed on the right-hand side of the main road next to a right-turn island (<200 sq ft)	Remove yield sign and striped island	Traffic Operation Change – Yield Sign to be Removed
<a href="#">34.135660, -84.183123</a>	Stoney Point Rd	Wood Creek Dr	Eastbound	Through / Right-turn lane with no right-turn island, no yield sign	No Recommendations	
<a href="#">34.135919, -84.180887</a>	Stoney Point Rd	Flint Creek Dr	Eastbound	Yield sign placed on the right-hand side of the main road next to a right-turn island (>200 sq ft)	No Recommendations	
<a href="#">34.136249, -84.179272</a>	Stoney Point Rd	Ledgestone Dr	Westbound	Yield sign placed on the right-hand side of the main road next to a right-turn island (<200 sq ft)	Remove yield sign and striped island	Traffic Operation Change – Yield Sign to be Removed
<a href="#">34.135661, -84.175234</a>	Stoney Point Rd	Squire Ln	Eastbound	Through / Right-turn lane with no right-turn island, no yield sign	No Recommendations	
<a href="#">34.135401, -84.173869</a>	Stoney Point Rd	Peachtree Pkwy	Eastbound	Signalized intersection with a right-turn deceleration lane with no yield sign and no right-turn island	No Recommendations	

<b>Strickland Road (1.6 Miles)</b>						
Bethany Rd to Atlanta Hwy (SR-9)						
Lat/Long	Main Street	Cross Street	Direction of Travel	Situation	Mitigation Recommendation	Note
<a href="#">34.106922, -84.254581</a>	Strickland Rd	Bethany Road	Southbound	Through/ right-turn with no right-turn island and no yield sign (Roundabout)	No Recommendations	
<a href="#">34.109431, -84.254245</a>	Strickland Rd	Rumney Way	Northbound	Deceleration right-turn lane with a striped right-turn island (cannot be measured) and a yield sign	No Recommendations	
<a href="#">34.110413, -84.254535</a>	Strickland Rd	Westborough Pl	Southbound	Deceleration right-turn lane with no striped right-turn island and a yield sign	Remove Yield Sign	Traffic Operation Change – Yield Sign to be Removed
<a href="#">34.111446, -84.254193</a>	Strickland Rd	Deerfield Township Way	Northbound	Deceleration right-turn lane with a striped right-turn island approximately 80 sq ft and no yield sign	Remove Striped Island	
<a href="#">34.114510, -84.254884</a>	Strickland Rd	Bellemeade Pl	Southbound	Deceleration right-turn lane with no striped right-turn island and no yield sign	No Recommendations	
<a href="#">34.117908, -84.254118</a>	Strickland Rd	Tidwell Cir	Northbound	Through/ right-turn with no right-turn island and no yield sign	No Recommendations	
<a href="#">34.118642, -84.254370</a>	Strickland Rd	Pine Valley Dr	Southbound	Through/ right-turn with no right-turn island and no yield sign	No Recommendations	
<a href="#">34.120324, -84.254432</a>	Strickland Rd	Driveway to County Line Baptist Church (Southern)	Southbound	Through/ right-turn with no right-turn island and no yield sign	No Recommendations	
<a href="#">34.120661, -84.254487</a>	Strickland Rd	Driveway to County Line Baptist Church (Northern)	Southbound	Through/ right-turn with no right-turn island and no yield sign	No Recommendations	
<a href="#">34.127548, -84.254348</a>	Strickland Rd	Tidwell Rd	Northbound	Through/ right-turn with no right-turn island and no yield sign	No Recommendations	
<a href="#">34.127642, -84.254505</a>	Strickland Rd	Tidwell Rd	Southbound	Through/ right-turn with no right-turn island and no yield sign	No Recommendations	
<a href="#">34.128124, -84.254511</a>	Strickland Rd	Driveway to Estetica Unisex Tere	Southbound	Through/ right-turn with no right-turn island and no yield sign	No Recommendations	
<a href="#">34.129027, -84.254362</a>	Strickland Rd	Atlanta Hwy	Northbound	T-intersectoin with a stop bar + sign	No Recommendations	

### Trammel Road (2.4 Miles)

Windermere Parkway to Buford Highway (SR-20)

Lat/Long	Main Street	Cross Street	Direction of Travel	Situation	Mitigation Recommendation	Note
<a href="#">34.132847, -84.128650</a>	Trammel Rd	Windemere Pkwy	Southbound	Through / right turn lane with no right-turn island and no yield sign	No Recommendations	
<a href="#">34.133435, -84.128613</a>	Trammel Rd	Driveway to Serenity Orthodontics	Northbound	Yield sign placed on the right-hand side of the main road next to a deceleration lane with no right-turn island	Remove Yield Sign	Traffic Operation Change – Yield Sign to be Removed
<a href="#">34.137989, -84.128964</a>	Trammel Rd	Front Nine Dr	Northbound	Yield sign provided at channelized raised right-turn island (>200 sq ft)	No Recommendations	
<a href="#">34.138878, -84.129594</a>	Trammel Rd	Links View Way	Southbound	Right-turn deceleration lane with no right-turn island and no yield sign	No Recommendations	
<a href="#">34.139815, -84.130216</a>	Trammel Rd	Gilbert Rd	Southbound	Through / right-turn lane with a stop bar and a stop sign	No Recommendations	
<a href="#">34.144309, -84.128520</a>	Trammel Rd	Waterstone Dr	Northbound	Yield sign placed on the right-hand side of the main road next to a deceleration lane with a right-turn island less than 200 sq ft	Remove Yield Sign and Striped Island	Traffic Operation Change – Yield Sign to be Removed
<a href="#">34.146332, -84.127652</a>	Trammel Rd	Daves Creek Rd	Southbound	Yield sign provided at channelized raised right-turn island (>200 sq ft)	No Recommendations	
<a href="#">34.147529, -84.125877</a>	Trammel Rd	Pine Slope Dr	Northbound	Yield sign provided at channelized raised right-turn island (>200 sq ft)	No Recommendations	
<a href="#">34.147529, -84.125877</a>	Trammel Rd	Castleton Mnr	Southbound	Yield sign provided at channelized raised right-turn island (>200 sq ft)	No Recommendations	
<a href="#">34.149616, -84.125060</a>	Trammel Rd	Bradwardine Ct	Northbound	Yield sign placed on the right-hand side of the main road next to a deceleration lane with no right-turn island	Remove Yield Sign	Traffic Operation Change – Yield Sign to be Removed
<a href="#">34.152621, -84.122420</a>	Trammel Rd	Trammel Estates Dr	Northbound	Yield sign placed on the right-hand side of the main road next to a deceleration lane with no right-turn island	Remove Yield Sign	Traffic Operation Change – Yield Sign to be Removed
<a href="#">34.153638, -84.121643</a>	Trammel Rd	Benefield Rd	Northbound	Yield sign placed on the right-hand side of the main road next to a deceleration lane with a right-turn island less than 200 sq ft	Remove Yield Sign and Striped Island	Traffic Operation Change – Yield Sign to be Removed
<a href="#">34.155133, -84.121305</a>	Trammel Rd	Balmoral Estates Wy	Southbound	Yield sign placed on the right-hand side of the main road next to a deceleration lane with a right-turn island less than 200 sq ft	Remove Yield Sign and Striped Island	Traffic Operation Change – Yield Sign to be Removed
<a href="#">34.161658, -84.117764</a>	Trammel Rd	Driveway to Windermere Pointe (Commercial Development)	Northbound	Yield sign placed on the right-hand side of the main road next to a deceleration lane with a right-turn island less than 200 sq ft	Remove Yield Sign and Striped Island	Traffic Operation Change – Yield Sign to be Removed
<a href="#">34.161889, -84.117786</a>	Trammel Rd	The Shoppes at Trammel	Southbound	Yield sign placed on the right-hand side of the main road next to a deceleration lane with a right-turn island less than 200 sq ft	Remove Yield Sign and Striped Island	Traffic Operation Change – Yield Sign to be Removed

**Tribble Rd (1.0 Miles)**

Canton Hwy (SR - 20) to Watson Rd

Lat/Long	Main Street	Cross Street	Direction of Travel	Situation	Mitigation Recommendation	Note
<a href="#">34.240303, -84.226900</a>	Tribble Rd	Era Rd	Northbound	Through / right-turn lane with no right-turn island and no yield sign	No Recommendations	
<a href="#">34.244982, -84.228733</a>	Tribble Rd	Starwood Dr	Northbound	Yield sign placed on the right-hand side of the main road next to a right-turn island (<200 sq ft)	Remove yield sign and right-turn island	Traffic Operation Change – Yield Sign to be Removed
<a href="#">34.249561, -84.231748</a>	Tribble Rd	Weldon Western Dr	Southbound	Through / right-turn lane with no right-turn island and no yield sign	No Recommendations	
<a href="#">34.251805, -84.233040</a>	Tribble Rd	Watson Rd	Southbound	Left / right-turn lane with no right-turn island and no yield sign	No Recommendations	

## Turner Rd (1.1 miles)

Bald Ridge Marina Rd to Private Marina Property

Lat/Long	Main Street	Cross Street	Direction of Travel	Situation	Mitigation Recommendation	Note
<a href="#">34.209419, -84.119813</a>	Turner Rd	Bald Ridge Marina Rd	Northbound	Shared (Right/Through/Left) lane with a stop sign	No Recommendations	
<a href="#">34.208341, -84.119969</a>	Turner Rd	Driveway to Tugaloo Home Health	Southbound	Through / Right-turn lane with no right-turn island, no yield sign	No Recommendations	
<a href="#">34.208348, -84.119781</a>	Turner Rd	Driveway to The Ridge	Northbound	Through / Right-turn lane with no right-turn island, no yield sign	No Recommendations	
<a href="#">34.207709, -84.119782</a>	Turner Rd	Driveway to Internal Medicine	Southbound	Through / Right-turn lane with no right-turn island, no yield sign	No Recommendations	
<a href="#">34.207239, -84.119445</a>	Turner Rd	Dead End Road	Southbound	Yield sign placed on the right-hand side of the main road next to a right-turn island (<200 sq ft)	Remove yield sign and striped island	Traffic Operation Change – Yield Sign to be Removed
<a href="#">34.206426, -84.118102</a>	Turner Rd	Market Place Blvd	Southbound	Signalized intersection with a right-turn deceleration lane with no yield sign and no right-turn island	No Recommendations	
<a href="#">34.206426, -84.117600</a>	Turner Rd	Market Place Blvd	Northbound	Signalized intersection with a right-turn deceleration lane with no yield sign and no right-turn island	No Recommendations	
<a href="#">34.202791, -84.111226</a>	Turner Rd	Goldmine Rd	Southbound	Through / Right-turn lane with no right-turn island, no yield sign	No Recommendations	
<a href="#">34.202660, -84.110875</a>	Turner Rd	Lakeside Tr	Northbound	Through / Right-turn lane with no right-turn island, no yield sign	No Recommendations	
<a href="#">34.201824, -84.110575</a>	Turner Rd	Rising Mist Ln	Southbound	Deceleration right-turn lane with no right-turn island and no yield sign	No Recommendations	
<a href="#">34.201729, -84.110427</a>	Turner Rd	Skyline Dr	Northbound	Through / Right-turn lane with no right-turn island, no yield sign	No Recommendations	
<a href="#">34.201127, -84.110432</a>	Turner Rd	Lakewood Rd	Northbound	Through / Right-turn lane with no right-turn island, no yield sign	No Recommendations	
<a href="#">34.199684, -84.109805</a>	Turner Rd	Lakeview Ln	Northbound	Through / Right-turn lane with no right-turn island, no yield sign	No Recommendations	



### Union Hill Rd (3.6 miles)

Shiloh Rd to McGinnis Ferry Rd

Lat/Long	Main Street	Cross Street	Direction of Travel	Situation	Mitigation Recommendation	Note
<a href="#">34.101569, -84.235784</a>	Union Hill Rd	McGinnis Ferry Rd	Southbound	Signalized intersection with a raised right-turn island (>200 sq ft), pedestrian crossing, and yield sign	No Recommendations	
<a href="#">34.102997, -84.235971</a>	Union Hill Rd	Dead End Road	Northbound	Deceleration right-turn lane with no right-turn island and no yield sign	No Recommendations	
<a href="#">34.103039, -84.236384</a>	Union Hill Rd	Driveway to The Gates Condos	Southbound	Yield sign not provided at channelized right-turn island (>200 sq ft) with center median and pedestrian crossing	No Recommendations	
<a href="#">34.104279, -84.236891</a>	Union Hill Rd	Driveway to NGF Distributors	Southbound	Yield sign not provided at channelized right-turn island (>200 sq ft) with center median and pedestrian crossing	No Recommendations	
<a href="#">34.104561, -84.236550</a>	Union Hill Rd	Dead End Road	Northbound	Yield sign not provided on the right-hand side of the deceleration lane next to a raised right-turn island (>200 sq ft) with pedestrian crossing	No Recommendations	
<a href="#">34.104803, -84.237025</a>	Union Hill Rd	Windward Concourse	Southbound	Yield sign placed on the right-hand side of the deceleration lane next to a right-turn island (>200 sq ft) with pedestrian crossing	No Recommendations	
<a href="#">34.105569, -84.236995</a>	Union Hill Rd	Driveway to CMC Cable	Southbound	Through / Right-turn lane with no right-turn island, no yield sign	No Recommendations	
<a href="#">34.109117, -84.237005</a>	Union Hill Rd	Overlook Dr	Southbound	Yield sign placed on the right-hand side of the main road next to a right-turn island (<200 sq ft)	No current recommendations, final review is recommended after construction is complete	
<a href="#">34.109336, -84.236691</a>	Union Hill Rd	Driveway to Scientific Games International - Truck Entrance	Northbound	Yield sign not provided at channelized right-turn island (>200 sq ft) with center median and pedestrian crossing	No current recommendations, final review is recommended after construction is complete	
<a href="#">34.109360, -84.237010</a>	Union Hill Rd	Driveway to Mendez Body Shop and Collision	Southbound	Yield sign not provided at channelized right-turn island (>200 sq ft) with center median	No current recommendations, final review is recommended after construction is complete	
<a href="#">34.109729, -84.237021</a>	Union Hill Rd	Driveway to Eurotard Danceware	Southbound	Yield sign not provided at channelized right-turn island (>200 sq ft) with center median and pedestrian crossing	No current recommendations, final review is recommended after construction is complete	
<a href="#">34.110354, -84.236964</a>	Union Hill Rd	Driveway to Axion Archery	Southbound	Through / Right-turn lane with no right-turn island, no yield sign	No current recommendations, final review is recommended after construction is complete	
<a href="#">34.110935, -84.236600</a>	Union Hill Rd	Driveway to Scientific Games International	Northbound	Yield sign not provided at channelized right-turn island (>200 sq ft) with center median and pedestrian crossing	No current recommendations, final review is recommended after construction is complete	
<a href="#">34.111511, -84.236991</a>	Union Hill Rd	Driveway to Option Signs - South	Southbound	Yield sign not provided at channelized right-turn island (>200 sq ft) with center median and pedestrian crossing	No current recommendations, final review is recommended after construction is complete	
<a href="#">34.112310, -84.236978</a>	Union Hill Rd	Driveway to Option Signs - North	Southbound	Yield sign not provided at channelized right-turn island (>200 sq ft) with center median and pedestrian crossing	No current recommendations, final review is recommended after construction is complete	
<a href="#">34.112835, -84.236973</a>	Union Hill Rd	Tidwell Dr	Southbound	Yield sign placed on the right-hand side of the main road next to a right-turn island (~200 sq ft)	No current recommendations, final review is recommended after construction is complete	
<a href="#">34.113841, -84.236867</a>	Union Hill Rd	Driveway to Jrs Autobuyers	Southbound	Through / Right-turn lane with no right-turn island, no yield sign	No current recommendations, final review is recommended after construction is complete	

### Union Hill Rd (3.6 miles)

Shiloh Rd to McGinnis Ferry Rd

Lat/Long	Main Street	Cross Street	Direction of Travel	Situation	Mitigation Recommendation	Note
<a href="#">34.114439, -84.236893</a>	Union Hill Rd	Union Hill Industrial Ct	Southbound	Yield sign not provided at channelized right-turn island (>200 sq ft) with center median and pedestrian crossing	No current recommendations, final review is recommended after construction is complete	
<a href="#">34.115487, -84.236821</a>	Union Hill Rd	Driveway to Saul Nurseries	Southbound	Yield sign placed on the right-hand side of the main road next to a right-turn island (<200 sq ft)	No current recommendations, final review is recommended after construction is complete	
<a href="#">34.119079, -84.235132</a>	Union Hill Rd	Holley Brooke Dr	Northbound	Signalized intersection with a right-turn deceleration lane with no yield sign and no right-turn island	No current recommendations, final review is recommended after construction is complete	
<a href="#">34.119394, -84.235151</a>	Union Hill Rd	Overland Crossing	Southbound	Signalized intersection with a right-turn deceleration lane with no yield sign and no right-turn island	No current recommendations, final review is recommended after construction is complete	
<a href="#">34.120919, -84.233267</a>	Union Hill Rd	Faircrest Ln	Northbound	Yield sign placed on the right-hand side of the deceleration lane next to a right-turn island (>200 sq ft)	No current recommendations, final review is recommended after construction is complete	
<a href="#">34.121205, -84.233592</a>	Union Hill Rd	Hartford Ter	Southbound	Yield sign placed on the right-hand side of the deceleration lane next to a right-turn island (>200 sq ft)	No current recommendations, final review is recommended after construction is complete	
<a href="#">34.123343, -84.233434</a>	Union Hill Rd	Driveway to Di Jam Auto	Northbound	Yield sign placed on the right-hand side of the main road next to a deceleration lane with no right-turn island	No current recommendations, final review is recommended after construction is complete	
<a href="#">34.124002, -84.233568</a>	Union Hill Rd	Driveway to A&D Environmental	Northbound	Through / Right-turn lane with no right-turn island, no yield sign	No current recommendations, final review is recommended after construction is complete	
<a href="#">34.126261, -84.233701</a>	Union Hill Rd	Driveway to ABC Blinds and Shutter Factory	Northbound	Yield sign not provided at channelized right-turn island (>200 sq ft) with center median and pedestrian crossing	No current recommendations, final review is recommended after construction is complete	
<a href="#">34.126299, -84.233899</a>	Union Hill Rd	Union Center Dr	Southbound	Yield sign not provided at channelized right-turn island (>200 sq ft) with center median and pedestrian crossing	No current recommendations, final review is recommended after construction is complete	
<a href="#">34.127095, -84.233664</a>	Union Hill Rd	Driveway to ABC Blinds Truck Entrance	Northbound	Deceleration right-turn lane with no right-turn island, no yield sign, and a center median	No current recommendations, final review is recommended after construction is complete	
<a href="#">34.127414, -84.233574</a>	Union Hill Rd	Driveway to Micro Construction Products	Northbound	Deceleration right-turn lane with no right-turn island and no yield sign	No current recommendations, final review is recommended after construction is complete	
<a href="#">34.127562, -84.233737</a>	Union Hill Rd	James Rd	Southbound	Deceleration right-turn lane with no right-turn island and no yield sign	No current recommendations, final review is recommended after construction is complete	
<a href="#">34.129197, -84.231838</a>	Union Hill Rd	Driveway to Truck, Trailer, and Tire Repair	Northbound	Yield sign not provided at channelized raised right-turn island (>200 sq ft) with center median and pedestrian crossing	No current recommendations, final review is recommended after construction is complete	
<a href="#">34.130228, -84.230226</a>	Union Hill Rd	McFarland Pkwy	Northbound	Signalized intersection with a raised right-turn island (>200 sq ft), pedestrian crossing, and yield sign	No current recommendations, final review is recommended after construction is complete	
<a href="#">34.130676, -84.230306</a>	Union Hill Rd	McFarland Pkwy	Southbound	Signalized intersection with a right-turn deceleration lane with no yield sign and no right-turn island	No current recommendations, final review is recommended after construction is complete	

**Union Hill Rd (3.6 miles)**

Shiloh Rd to McGinnis Ferry Rd

Lat/Long	Main Street	Cross Street	Direction of Travel	Situation	Mitigation Recommendation	Note
<a href="#">34.130647, -84.228970</a>	Union Hill Rd	Driveway to Chevron	Northbound	Yield sign not provided at channelized raised right-turn island (>200 sq ft) with center median and pedestrian crossing	No current recommendations, final review is recommended after construction is complete	
<a href="#">34.130990, -84.228234</a>	Union Hill Rd	Driveway to Atlanta Turfgrass and Landscape Supply	Southbound	Through / Right-turn lane with no right-turn island, no yield sign	No current recommendations, final review is recommended after construction is complete	
<a href="#">34.131513, -84.227602</a>	Union Hill Rd	Brandywine Cir	Southbound	Yield sign placed on the right-hand side of the deceleration lane next to a raised right-turn island (>200 sq ft)	No current recommendations, final review is recommended after construction is complete	
<a href="#">34.132563, -84.226318</a>	Union Hill Rd	Union Hill Rd (East-West)	Northbound	Yield sign placed on the right-hand side of the deceleration lane next to a raised right-turn island (>200 sq ft) with pedestrian crossing	No Recommendations	
<a href="#">34.132816, -84.226270</a>	Union Hill Rd	Mullinax Rd	Southbound	Yield sign placed on the right-hand side of the deceleration lane next to a raised right-turn island (>200 sq ft) with pedestrian crossing	No Recommendations	
<a href="#">34.132632, -84.226135</a>	Union Hill Rd	Rives Dr	Northbound	Through / Right-turn lane with no right-turn island, no yield sign	No Recommendations	
<a href="#">34.135193, -84.221806</a>	Union Hill Rd	Fairmont Glen	Southbound	Yield sign placed on the right-hand side of the main road next to a right-turn island (<200 sq ft)	Remove yield sign and striped island	Traffic Operation Change – Yield Sign to be Removed
<a href="#">34.134868, -84.219429</a>	Union Hill Rd	Shepherds Pond	Northbound	Yield sign placed on the right-hand side of the main road before round-a-bout	No Recommendations	
<a href="#">34.135429, -84.215220</a>	Union Hill Rd	Driveway to Big Creek Greenway	Northbound	Through / Right-turn lane with no right-turn island, no yield sign	No Recommendations	
<a href="#">34.135805, -84.213252</a>	Union Hill Rd	Driveway to Wakoola Water Gardens	Northbound	Deceleration right-turn lane with no right-turn island and no yield sign	No Recommendations	
<a href="#">34.135968, -84.212601</a>	Union Hill Rd	Double Branches Dr	Southbound	Through / Right-turn lane with no right-turn island, no yield sign	No Recommendations	
<a href="#">34.135795, -84.212368</a>	Union Hill Rd	Breckinridge Ln	Northbound	Yield sign placed on the right-hand side of the main road next to a right-turn island (<200 sq ft)	Remove yield sign and striped island	Traffic Operation Change – Yield Sign to be Removed
<a href="#">34.135839, -84.211282</a>	Union Hill Rd	Haven Crest Ln	Northbound	Yield sign placed on the right-hand side of the main road next to a right-turn island (<200 sq ft)	Remove yield sign and striped island	Traffic Operation Change – Yield Sign to be Removed
<a href="#">34.135517, -84.208497</a>	Union Hill Rd	Shiloh Rd	Northbound	Yield sign placed on the right-hand side of the main road next to a right-turn island (>200 sq ft)	No Recommendations	

## Waldrip Rd (3.6 miles)

Browns Bridge Rd (SR - 369) to Keith Bridge Rd (SR - 306)

Lat/Long	Main Street	Cross Street	Direction of Travel	Situation	Mitigation Recommendation	Note
<a href="#">34.250552, -83.980340</a>	Waldrip Rd	Driveway to Dollar General	Southbound	Yield sign placed on the right-hand side of the turn lane next to a raised channelized right-turn island (>200 sq ft) at a right in / right out driveway with a median	Remove yield sign	Traffic Operation Change – Yield Sign to be Removed
<a href="#">34.251255, -83.980198</a>	Waldrip Rd	Lanton Way	Northbound	Through / Right-turn lane with no right-turn island, no yield sign	No Recommendations	
<a href="#">34.252858, -83.980342</a>	Waldrip Rd	Pleasant Grove Cir	Southbound	Through / Right-turn lane with no right-turn island, no yield sign	No Recommendations	
<a href="#">34.253800, -83.980235</a>	Waldrip Rd	Driveway to Pleasant Grove Baptist Church	Southbound	Through / Right-turn lane with no right-turn island, no yield sign	No Recommendations	
<a href="#">34.254495, -83.979949</a>	Waldrip Rd	Kings Rd	Northbound	Through / Right-turn lane with no right-turn island, no yield sign	No Recommendations	
<a href="#">34.255121, -83.979801</a>	Waldrip Rd	Misty Cove Ln	Southbound	Yield sign placed on the right-hand side of the main road next to a right-turn island (<200 sq ft)	Remove yield sign and striped island	Traffic Operation Change – Yield Sign to be Removed
<a href="#">34.256268, -83.979054</a>	Waldrip Rd	Durand Rd	Northbound	Yield sign placed on the right-hand side of the main road next to a deceleration lane with no right-turn island	Remove yield sign	Traffic Operation Change – Yield Sign to be Removed
<a href="#">34.258775, -83.978513</a>	Waldrip Rd	Lee Cir	Northbound	Yield sign placed on the right-hand side of the main road next to a deceleration lane with no right-turn island	Remove yield sign	Traffic Operation Change – Yield Sign to be Removed
<a href="#">34.259132, -83.978862</a>	Waldrip Rd	Settlers Ln	Southbound	Deceleration right-turn lane with no right-turn island and no yield sign	No Recommendations	
<a href="#">34.261294, -83.978700</a>	Waldrip Rd	Olympia Pointe	Northbound	Deceleration right-turn lane with no right-turn island and no yield sign	No Recommendations	
<a href="#">34.262365, -83.978489</a>	Waldrip Rd	Brooke Cove Ct	Northbound	Deceleration right-turn lane with no right-turn island and no yield sign	No Recommendations	
<a href="#">34.263755, -83.978339</a>	Waldrip Rd	Sutherlin Cir	Northbound	Deceleration right-turn lane with no right-turn island and no yield sign	No Recommendations	
<a href="#">34.264309, -83.978629</a>	Waldrip Rd	Eagles Landing Dr	Southbound	Deceleration right-turn lane with no right-turn island and no yield sign	No Recommendations	
<a href="#">34.264573, -83.978487</a>	Waldrip Rd	Turtleback Dr	Northbound	Through / Right-turn lane with no right-turn island, no yield sign	No Recommendations	
<a href="#">34.266680, -83.979248</a>	Waldrip Rd	Crystal Springs Rd	Northbound	Through / Right-turn lane with no right-turn island, no yield sign	No Recommendations	
<a href="#">34.268103, -83.980116</a>	Waldrip Rd	Clearwater Rd	Northbound	Through / Right-turn lane with no right-turn island, no yield sign	No Recommendations	



### Waldrip Rd (3.6 miles)

Browns Bridge Rd (SR - 369) to Keith Bridge Rd (SR - 306)

Lat/Long	Main Street	Cross Street	Direction of Travel	Situation	Mitigation Recommendation	Note
<a href="#">34.270025, -83.981342</a>	Waldrip Rd	Hannahs Crossing Dr	Southbound	Yield sign placed on the right-hand side of the main road next to a deceleration lane with no right-turn island	Remove yield sign	Traffic Operation Change – Yield Sign to be Removed
<a href="#">34.270404, -83.981347</a>	Waldrip Rd	Martin Terr	Northbound	Through / Right-turn lane with no right-turn island, no yield sign	No Recommendations	
<a href="#">34.275163, -83.982176</a>	Waldrip Rd	Bay Creek Ln	Southbound	Deceleration right-turn lane with no right-turn island and no yield sign	No Recommendations	
<a href="#">34.277029, -83.982235</a>	Waldrip Rd	Knoll Dr	Northbound	Through / Right-turn lane with no right-turn island, no yield sign	No Recommendations	
<a href="#">34.285814, -83.982072</a>	Waldrip Rd	Bryant Rd	Northbound	Through / Right-turn lane with no right-turn island, no yield sign	No Recommendations	
<a href="#">34.286838, -83.983272</a>	Waldrip Rd	Wallace Wood Rd	Southbound	Through / Right-turn lane with no right-turn island, no yield sign	No Recommendations	
<a href="#">34.288444, -83.983086</a>	Waldrip Rd	Jensen Tr	Northbound	Through / Right-turn lane with no right-turn island, no yield sign	No Recommendations	
<a href="#">34.291368, -83.983013</a>	Waldrip Rd	Beryl Overlook	Northbound	Deceleration right-turn lane with no right-turn island and no yield sign	No Recommendations	
<a href="#">34.298333, -83.982192</a>	Waldrip Rd	Milford Rd	Northbound	Through / Right-turn lane with no right-turn island, no yield sign	No Recommendations	
<a href="#">34.298346, -83.982313</a>	Waldrip Rd	Milford Rd	Southbound	Through / Right-turn lane with no right-turn island, no yield sign	No Recommendations	
<a href="#">34.299138, -83.982545</a>	Waldrip Rd	Grants Path	Northbound	Through / Right-turn lane with no right-turn island, no yield sign	No Recommendations	
<a href="#">34.299151, -83.982684</a>	Waldrip Rd	Grants Path	Southbound	Through / Right-turn lane with no right-turn island, no yield sign	No Recommendations	

### Wallace Tatum Road (4.2 Miles)

(Heardsville Rd to Matt Hwy)

Lat/Long	Main Street	Cross Street	Direction of Travel	Situation	Mitigation Recommendation	Note
<a href="#">34.282111, -84.236085</a>	Wallace Tatum Rd	Heardsville Rd/Cir	Westbound	Right / left turn lane with a stop bar and stop sign	No Recommendations	
<a href="#">34.284336, -84.232953</a>	Wallace Tatum Rd	Burnett Dr	Westbound	Through / right-turn lane with no right-turn island and no yield sign	No Recommendations	
<a href="#">34.288870, -84.232002</a>	Wallace Tatum Rd	Driveway to Hightower Association Food Bank	Westbound	Through / right-turn lane with no right-turn island and no yield sign	No Recommendations	
<a href="#">34.295433, -84.221654</a>	Wallace Tatum Rd	Seabolt Dr	Westbound	Through / right-turn lane with no right-turn island and no yield sign	No Recommendations	
<a href="#">34.294219, -84.214578</a>	Wallace Tatum Rd	Wright Bridge Rd	Eastbound	Yield sign placed on the right-hand side of the main road next to a deceleration lane with no right-turn island	Remove Yield Sign	Traffic Operation Change – Yield Sign to be Removed
<a href="#">34.293869, -84.213026</a>	Wallace Tatum Rd	Forestwood Ln	Eastbound	Through / Right-turn lane with no right-turn island and no yield sign	No Recommendations	
<a href="#">34.293360, -84.211028</a>	Wallace Tatum Rd	Oakwood Cir	Eastbound	Through / Right-turn lane with no right-turn island and no yield sign	No Recommendations	
<a href="#">34.292978, -84.209604</a>	Wallace Tatum Rd	Streamside Ln	Eastbound	Deceleration right-turn lane with no right-turn island and no yield sign	No Recommendations	
<a href="#">34.293118, -84.209355</a>	Wallace Tatum Rd	Abbey Glen Dr	Westbound	Deceleration right-turn lane with no right-turn island and no yield sign	No Recommendations	
<a href="#">34.292848, -84.208379</a>	Wallace Tatum Rd	Old Saddle Ridge Wy	Westbound	No Yield Sign on the right-hand side of the main road next to a deceleration lane with a right-turn island approximately 90 sq ft	Remove Striped Island	
<a href="#">34.291878, -84.205344</a>	Wallace Tatum Rd	Matt Elementary and Liberty Middle School Entrance	Eastbound	Yield Sign on the right-hand side of the main road next to a deceleration lane with a right-turn island approximately 50 sq ft	Install a 200 sq ft right-turn island	
<a href="#">34.292043, -84.205082</a>	Wallace Tatum Rd	Carson Ct	Westbound	Yield sign placed on the right-hand side of the main road next to a deceleration lane with no right-turn island	Remove Yield Sign	Traffic Operation Change – Yield Sign to be Removed
<a href="#">34.291313, -84.202985</a>	Wallace Tatum Rd	Easterly Entrance - Matt Elementary and Liberty Middle School Entrance	Eastbound	Yield sign placed on the right-hand side of the main road next to a deceleration lane with a channelized right-turn island greater than 200 sq ft.	No Recommendations	
<a href="#">34.291521, -84.200250</a>	Wallace Tatum Rd	Tatum Woods Dr	Eastbound	Deceleration right-turn lane with no right-turn island and no yield sign	No Recommendations	
<a href="#">34.294080, -84.197193</a>	Wallace Tatum Rd	Kirby Dr	Westbound	Through / Right-turn lane with no right-turn island and no yield sign	No Recommendations	
<a href="#">34.294652, -84.194775</a>	Wallace Tatum Rd	McBrayer Rd	Westbound	Through / Right-turn lane with no right-turn island and no yield sign	No Recommendations	
<a href="#">34.294511, -84.194462</a>	Wallace Tatum Rd	Hunters Trace Dr	Eastbound	Deceleration right-turn lane with no right-turn island and no yield sign	No Recommendations	
<a href="#">34.295284, -84.189833</a>	Wallace Tatum Rd	Burnt Bridge Rd	Eastbound	Yield Sign on the right-hand side of the main road next to a deceleration lane with a right-turn island approximately 105 sq ft	Yield Sign and Striped Island Removed (8/27/2019)	Per Forsyth County Engineering Department, Yield Sign and striped gore were removed on 8/27/2019.
<a href="#">34.295409, -84.188933</a>	Wallace Tatum Rd	Greenfield Ln	Eastbound	Deceleration right-turn lane with no right-turn island and no yield sign	No Recommendations	
<a href="#">34.296459, -84.181323</a>	Wallace Tatum Rd	Driveway to Matt Park	Eastbound	No Yield Sign on the right-hand side of the main road next to a deceleration lane with a right-turn island approximately 420 sq ft	Install Yield Sign	

**Wallace Tatum Road (4.2 Miles)**

(Heardsville Rd to Matt Hwy)

Lat/Long	Main Street	Cross Street	Direction of Travel	Situation	Mitigation Recommendation	Note
<a href="#">34.297726, -84.178955</a>	Wallace Tatum Rd	Driveway to Forsyth Country Fire Station #3	Eastbound	Deceleration right-turn lane with no right-turn island and no yield sign	No Recommendations	
<a href="#">34.297694, -84.179524</a>	Wallace Tatum Rd.	Unnamed Road	Westbound	Yield sign and striped island placed at an entry to an abandon road	Remove Yield Sign and Striped Island	Traffic Operation Change – Yield Sign to be Removed
<a href="#">34.298004117, -84.1787368663</a>	Wallace Tatum Rd	Unnamed Road	Westbound	Yield sign and striped island placed at an entry to an abandon road	Remove Yield Sign and Striped Island	Traffic Operation Change – Yield Sign to be Removed
<a href="#">34.298361, -84.177670</a>	Wallace Tatum Rd	Unnamed Road	Westbound	Yield sign and striped island placed at an entry to an abandon road	Remove Yield Sign and Striped Island	Traffic Operation Change – Yield Sign to be Removed



**Watson Rd** (2.7 miles)

Heardsville Rd to Hurt Bridge Rd

Lat/Long	Main Street	Cross Street	Direction of Travel	Situation	Mitigation Recommendation	Note
<b>No Mitigation Recommendations</b>						

**Westbrook Rd** (1.8 miles)

Dawsonville Hwy to Keith Bridge Rd

Lat/Long	Main Street	Cross Street	Direction of Travel	Situation	Mitigation Recommendation	Note
----------	-------------	--------------	---------------------	-----------	---------------------------	------

**No Mitigation Recommendations**

**Westray Rd** (1.7 miles)

Kelly Bridge Rd to Mt Tabor Rd

Lat/Long	Main Street	Cross Street	Direction of Travel	Situation	Mitigation Recommendation	Note
<b>No Mitigation Recommendations</b>						

**Whitmire Rd** (1.8 miles)

Mt Tabor Rd to Kelly Bridge Rd

Lat/Long	Main Street	Cross Street	Direction of Travel	Situation	Mitigation Recommendation	Note
<b>No Mitigation Recommendations</b>						

**Windy Hill Dr (0.7 Miles)**

Francis Cir to Mullinax Rd

Lat/Long	Main Street	Cross Street	Direction of Travel	Situation	Mitigation Recommendation	Note
<a href="#">34.145692, -84.242939</a>	Windy Hill Dr	Francis Cir	Westbound	Right / left turn lane with a stop sign	No Recommendations	
<a href="#">34.143892, -84.239767</a>	Windy Hill Dr	Driveway to Vision Baptist Church	Eastbound	Through / right-turn lane with no right-turn island and no yield sign	No Recommendations	
<a href="#">34.142440, -84.234984</a>	Windy Hill Dr	Windy Hill Ct	Westbound	Through / right-turn lane with no right-turn island and no yield sign	No Recommendations	
<a href="#">34.142429, -84.234010</a>	Windy Hill Dr	Stonebrier Ln	Eastbound	Deceleration right-turn lane with a striped right-turn island approximately 100 sq ft and a yield sign	Remove Yield Sign and Striped Island	Traffic Operation Change – Yield Sign to be Removed
<a href="#">34.142453, -84.233210</a>	Windy Hill Dr	Mullinax Rd	Eastbound	Right / Left turn lane with a stop sign	No Recommendations	

### Windemere Parkway (3.8 Miles)

Old Atlanta Rd to Buford Hwy (SR-20)

Lat/Long	Main Street	Cross Street	Direction of Travel	Situation	Mitigation Recommendation	Note
<a href="#">34.111506, -84.152610</a>	Windemere Pkwy	Old Atlanta Rd	Westbound	Yield sign placed on the right-hand side of the main road next to a deceleration lane with a raised right-turn island and yield sign	No Recommendations	
<a href="#">34.111605, -84.152023</a>	Windemere Pkwy	Driveway to Children's Courtyard of Cumming	Eastbound	Yield sign not provided at channelized right-turn island (<200 sq ft) with existing center median	No Recommendations	
<a href="#">34.112162, -84.152291</a>	Windemere Pkwy	Driveway to CVS	Westbound	Deceleration right-turn lane with existing center median and no right-turn island or yield sign	No Recommendations	
<a href="#">34.113147, -84.152263</a>	Windemere Pkwy	Driveway to McDonald's	Westbound	Yield sign placed on the right-hand side of the main road next to a deceleration lane with an approximately 100 sq ft right-turn striped island	Remove Yield Sign and Striped Island	Traffic Operation Change – Yield Sign to be Removed
<a href="#">34.114914, -84.152045</a>	Windemere Pkwy	Driveway to South Forsyth Middle School Bus Lot	Westbound	Yield sign not provided at channelized right-turn island (>200 sq ft) with center median	No Recommendations	
<a href="#">34.115274, -84.151901</a>	Windemere Pkwy	Driveway to South Forsyth Middle School	Westbound	Deceleration right-turn lane with no right-turn island and no yield sign	No Recommendations	
<a href="#">34.116827, -84.150150</a>	Windemere Pkwy	Valley Crest Way	Westbound	Deceleration right-turn lane with right-turn island approximately 50 sq ft featuring bollards with no yield sign	Remove striped island and bollards	
<a href="#">34.119210, -84.146598</a>	Windemere Pkwy	3 Chimneys Ln	Eastbound	Signalized intersection with a right-turn deceleration lane with a right-turn island (<200 sq ft) and no yield sign	Remove Striped Island	
<a href="#">34.120624, -84.145308</a>	Windemere Pkwy	Fall View Trl	Westbound	Deceleration right-turn lane with existing center median and no right-turn island or yield sign	No Recommendations	
<a href="#">34.123119, -84.139848</a>	Windemere Pkwy	Hastings Dr - West Entrance	Eastbound	Yield sign placed on the right-hand side of the main road next to a deceleration lane with a right-turn island approximately 50 sq ft	Remove Yield Sign and Striped Island	Traffic Operation Change – Yield Sign to be Removed
<a href="#">34.123457, -84.139971</a>	Windemere Pkwy	Wollaston Rd	Westbound	Yield sign placed on the right-hand side of the main road next to a deceleration lane with a right-turn island approximately 50 sq ft	Remove Yield Sign and Striped Island	Traffic Operation Change – Yield Sign to be Removed



### Windemere Parkway (3.8 Miles)

Old Atlanta Rd to Buford Hwy (SR-20)

Lat/Long	Main Street	Cross Street	Direction of Travel	Situation	Mitigation Recommendation	Note
<a href="#">34.127474, -84.135388</a>	Windemere Pkwy	Hastings Dr - East Entrance	Eastbound	Yield sign placed on the right-hand side of the main road next to a deceleration lane with no right-turn island	<b>Remove Yield Sign</b>	<b>Traffic Operation Change – Yield Sign to be Removed</b>
<a href="#">34.127820, -84.135480</a>	Windemere Pkwy	Baffin Dr	Westbound	Yield sign placed on the right-hand side of the main road next to a deceleration lane with a right-turn island approximately 260 sq ft	<b>No Recommendations</b>	
<a href="#">34.130085, -84.132689</a>	Windemere Pkwy	Bellwood Dt	Eastbound	Signalized intersection with a right-turn deceleration lane with no yield sign and no right-turn island	<b>No Recommendations</b>	
<a href="#">34.130436, -84.132761</a>	Windemere Pkwy	Melody Mizer Ln	Westbound	Signalized intersection with a right-turn deceleration lane with no yield sign and no right-turn island	<b>No Recommendations</b>	
<a href="#">34.131708, -84.130354</a>	Windemere Pkwy	John Trammel Rd	Eastbound	Through / Right-turn lane with no right-turn island and no yield sign	<b>No Recommendations</b>	
<a href="#">34.132037, -84.130315</a>	Windemere Pkwy	Abingdon Pl	Westbound	Existing right-turn island approximately 90 sq ft with no yield sign	<b>Remove Striped Island</b>	
<a href="#">34.132463, -84.128475</a>	Windemere Pkwy	Towne Club Pkwy	Eastbound	Yield sign placed on the right-hand side of the main road next to a right-turn island (>200 sq ft) with pedestrian crossing	<b>No Recommendations</b>	
<a href="#">34.132865, -84.128335</a>	Windemere Pkwy	Trammel Rd	Westbound	Yield sign placed on the right-hand side of the main road next to a deceleration lane with a right-turn island (>200 sq ft)	<b>Restripe right-turn island to 200 sq ft minimum, with yield sign to remain</b>	
<a href="#">34.133137, -84.126301</a>	Windemere Pkwy	Driveway to Windemere Village Shopping Center - West	Eastbound	Yield sign not provided at channelized right-turn island (>200 sq ft) with center median	<b>No Recommendations</b>	
<a href="#">34.133501, -84.126263</a>	Windemere Pkwy	Driveway to The Crossing at Windemere	Westbound	Yield sign not provided at channelized right-turn island (>200 sq ft) with pedestrian crossing and center median	<b>No Recommendations</b>	
<a href="#">34.133615, -84.124769</a>	Windemere Pkwy	Front Nine Dr	Eastbound	Signalized intersection with a channelized right-turn island (>200 sq ft), yield sign, and pedestrian crossing	<b>No Recommendations</b>	

### Windemere Parkway (3.8 Miles)

Old Atlanta Rd to Buford Hwy (SR-20)

Lat/Long	Main Street	Cross Street	Direction of Travel	Situation	Mitigation Recommendation	Note
<a href="#">34.134151, -84.124434</a>	Windemere Pkwy	Front Nine Dr	Westbound	Signalized intersection with a channelized right-turn island (>200 sq ft), yield sign, and pedestrian crossing	No Recommendations	
<a href="#">34.134012, -84.122644</a>	Windemere Pkwy	Driveway to Windemere Village Shopping Center - East	Eastbound	Yield sign not provided at channelized right-turn island (>200 sq ft) with center median	No Recommendations	
<a href="#">34.134241, -84.120211</a>	Windemere Pkwy	Driveway to Newgate Townhouse Complex	Westbound	Deceleration right-turn lane with no right-turn island and no yield sign	No Recommendations	
<a href="#">34.132344, -84.114463</a>	Windemere Pkwy	Driveway to Windemere Park	Eastbound	Deceleration right-turn lane with no right-turn island and no yield sign	No Recommendations	
<a href="#">34.132142, -84.112165</a>	Windemere Pkwy	Osterley Way	Westbound	Yield sign not provided at channelized right-turn island (>200 sq ft) with center median	No Recommendations	
<a href="#">34.131750, -84.110306</a>	Windemere Pkwy	Preston Pointe Way	Eastbound	Signalized intersection with a through / right-turn lane with no yield sign and no right-turn island	No Recommendations	
<a href="#">34.132213, -84.109447</a>	Windemere Pkwy	Windemere Crossing - 1	Westbound	Yield sign placed on the right-hand side of the deceleration lane with a right-turn island (>200 sq ft) with center median	Remove Yield Sign	Traffic Operation Change – Yield Sign to be Removed
<a href="#">34.132369, -84.106947</a>	Windemere Pkwy	Suffolk Dr	Eastbound	Yield sign placed on the right-hand side of the main road next to a deceleration lane with a raised right-turn island and pedestrian crosswalk	No Recommendations	
<a href="#">34.133458, -84.104942</a>	Windemere Pkwy	Stanford Dr	Eastbound	Yield sign placed on the right-hand side of the main road next to a deceleration lane with a right-turn island(>200 sq ft) with pedestrian crossing	No Recommendations	
<a href="#">34.135341, -84.103420</a>	Windemere Pkwy	Windemere Crossing - 2	Westbound	Yield sign placed on the right-hand side of the turn lane next to a channelized right-turn island (>200 sq ft) with pedestrian crossing	No Recommendations	
<a href="#">34.136157, -84.102241</a>	Windemere Pkwy	Driveway (Eastbound Entrance) to Windemere Commons	Westbound	Through / Right-turn lane with no right-turn island and no yield sign	No Recommendations	

**Windemere Parkway** (3.8 Miles)

Old Atlanta Rd to Buford Hwy (SR-20)

Lat/Long	Main Street	Cross Street	Direction of Travel	Situation	Mitigation Recommendation	Note
<a href="#">34.136528, -84.101885</a>	Windemere Pkwy	Driveway (Westbound Entrance) to Windemere Commons	Westbound	Right-in / Right-out driveway with a striped channelized island and no yield sign	No Recommendations	

**Wright Bridge Rd (1.0 miles)**

Wallace Tatum Rd to Hurt Bridge Rd

Lat/Long	Main Street	Cross Street	Direction of Travel	Situation	Mitigation Recommendation	Note
----------	-------------	--------------	---------------------	-----------	---------------------------	------

**No Mitigation Recommendations**

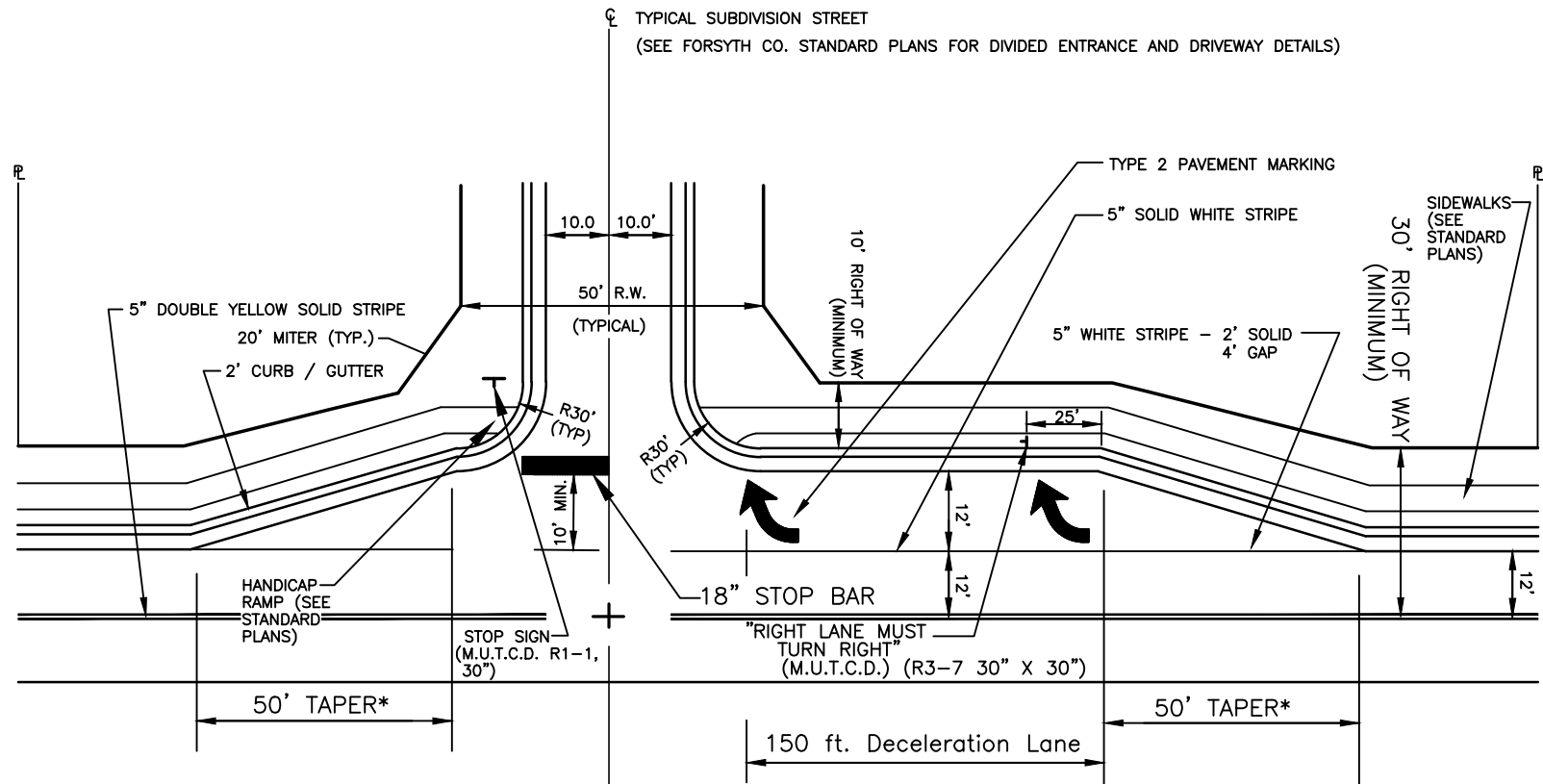


## **Appendix B: Forsyth County Approved Details for Driveway Access**



DECELERATION LANE

NOT TO SCALE



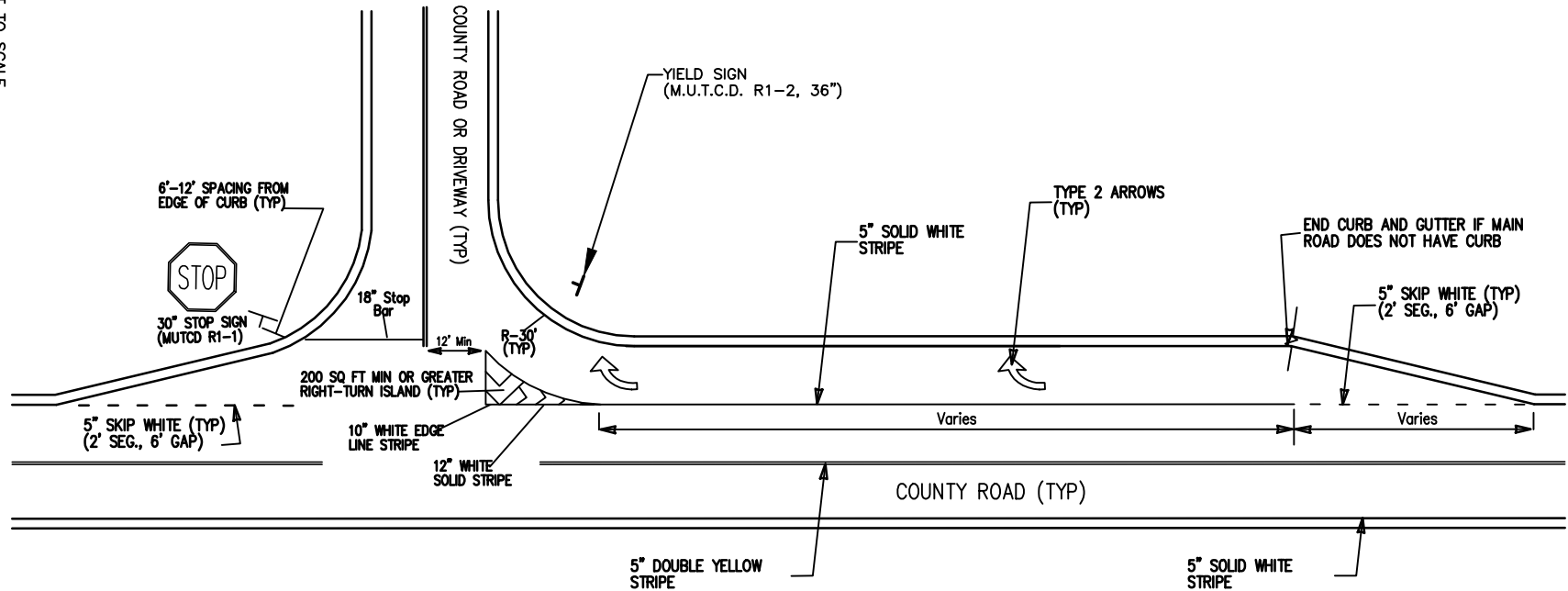
\*NOTE: TAPERS ARE NOT CURBED WHEN JOINING AN UNCURBED ROAD

SHOW THE FOLLOWING NOTES ON THE APPROVED PLAN:

- A) SIGNING, STRIPING, MARKING, AND HIGH LEVEL WARNING DEVICES TO BE PLACED AS SHOWN AND/OR AS DIRECTED BY THE FORSYTH COUNTY TRAFFIC ENGINEER AND/OR FORSYTH COUNTY INSPECTOR. THIS TRAFFIC CONTROL PLAN IS SUBJECT TO CHANGE BY THE FORSYTH COUNTY TRAFFIC ENGINEER.
- B) WARNING DEVICES SHALL BE PLACED PRIOR TO THE COMMENCEMENT OF ANY ROAD IMPROVEMENT WORK ON COUNTY ROADS AND SHALL REMAIN IN PLACE UNTIL THE CONCLUSION OF FALL SIGNING AND STRIPING WORK.
- C) ALL WARNING DEVICES SHALL BE EITHER TYPE I BARRICADES OR DRUMS WITH WARNING LIGHTS ON EVERY OTHER DEVICE, AND SHALL CONFORM WITH THE MANUAL ON UNIFORM TRAFFIC CONTROL DEVICES (MUTCD) STANDARDS AND FORSYTH COUNTY FOR COLOR, SIZE, REFLECTIVITY, HEIGHT, AND PLACEMENT.
- D) MAXIMUM SPACING OF WARNING DEVICES SHALL BE EQUAL TO THE POSTED SPEED OF THE ROAD IN M.P.H. (i.e., 30 FOOT SPACING FOR 30 M.P.H. SPEED LIMIT)
- E) ALL SIGNS SHALL CONFORM WITH THE MANUAL ON UNIFORM TRAFFIC CONTROL DEVICES (MUTCD) STANDARDS FOR COLOR, SIZE, REFLECTIVITY, HEIGHT AND PLACEMENT.
- F) STRIPING (WHITE AND YELLOW) AND ARROW MARKING SHALL BE APPLIED USING FORSYTH COUNTY OR GEORGIA D.O.T. STANDARD THERMOPLASTIC.
- G) CONFLICTING STRIPING SHALL BE REMOVED BY GRINDING, OR OVERLAY AS SPECIFIED BY THE FORSYTH COUNTY TRAFFIC ENGINEER.
- H) ALL SIGNS MUST BE INSTALLED CONCURRENTLY WITH THE PERFORMANCE OF THE STRIPING WORK.

DECELERATION LANE

NOT TO SCALE



General Notes (Yield Sign with Right-Turn Island)

- Right-turn island should be 200' square feet minimum.
- This treatment type should only be used in accordance with section 2B-08 which states "at an intersection where a special problem exists and where engineering judgment indicates the problem to be susceptible to correction by the use of the YIELD sign." (For example, a yield sign and associated right-turn island at 200 sq ft min may be needed if left-turn volumes are high into driveway).
- Based on traffic engineering experience and field observations, it is recommended that a yield sign may be considered if the oncoming left-turn traffic is in excess of 75 left-turning vehicles per hour with a minimum of 300 left-turning vehicles per day over 24 hours.
- A final engineering decision should be based on a field observation that documents a traffic operations issue, where the left-turning vehicles impact the operation of the mainline and opposing movements.

Show the following notes on the approved plan:  
(Per Forsyth County Standard Deceleration Lane Detail)

- A. Signing, striping, marking, and high-level warning devices to be placed as shown and/or as directed by the Forsyth County traffic engineer and/or Forsyth County Inspector. This traffic control plan is subject to change by the Forsyth County traffic engineer.
- B. Warning devices shall be placed prior to the commencement of any road improvement work on county roads and shall remain in place until the conclusion of fall signing and striping work.
- C. All warning devices shall be either type 1 barricades or drums with warning lights on every other device, and shall conform with the manual on uniform traffic control devices (MUTCD). MUTCD standards and Forsyth County for color, size, reflectivity, height, and placement.
- D. Maximum spacing of warning devices shall be equal to the posted speed of the road in m.p.h (i.e. 30 foot spacing for 30 m.p.h speed limit).

E. All signs shall conform with the manual on uniform traffic control devices (MUTCD) standards for color, size, reflectivity, height, and placement.

F. Striping (white and yellow) and arrow markings shall be applied using Forsyth County or Georgia D.O.T standard thermoplastic.

G. Conflicting striping shall be removed by grinding, or overlay as specified by the Forsyth County traffic engineer.

H. All signs must be installed concurrently with the performance of the striping work.